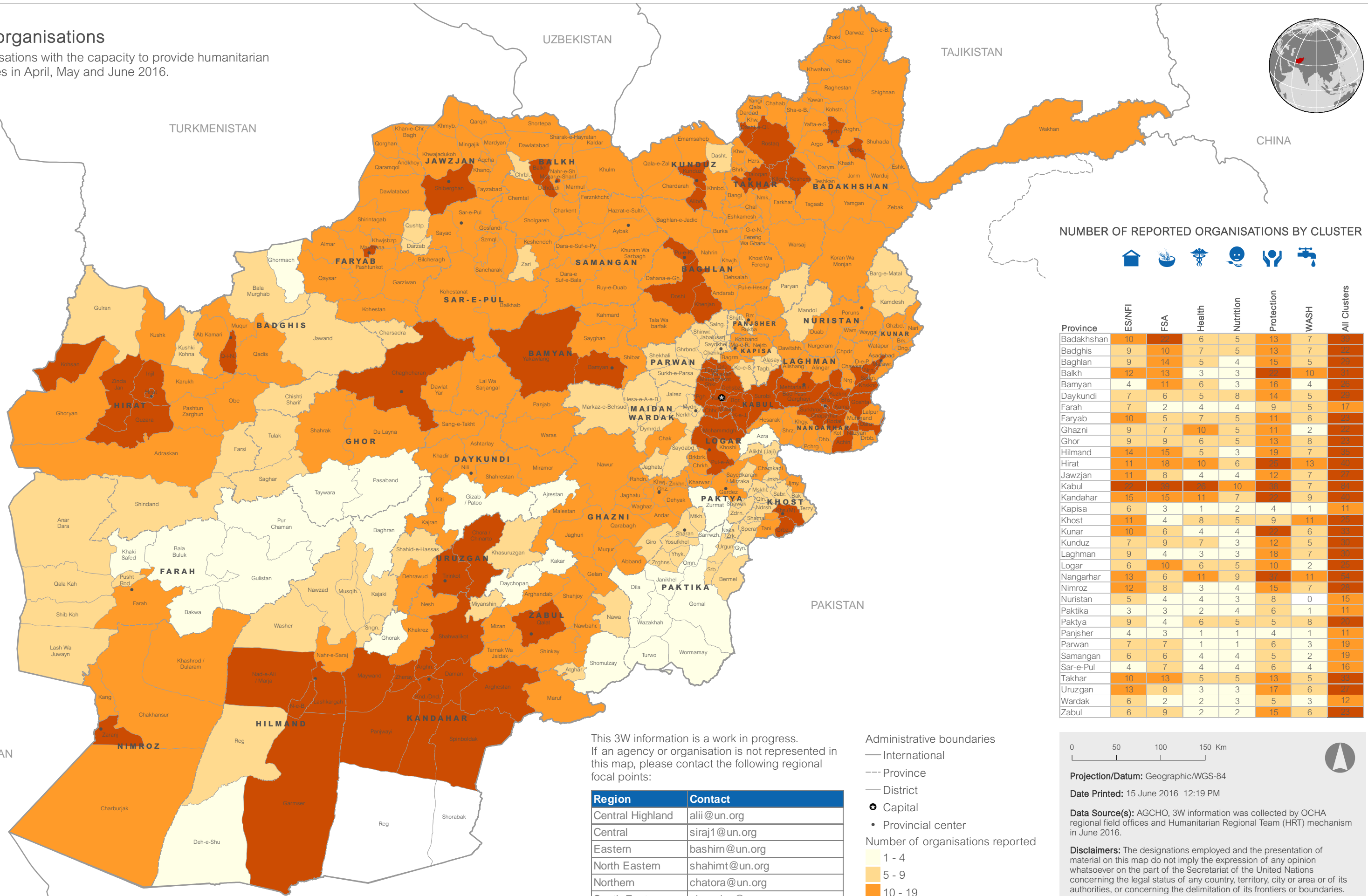
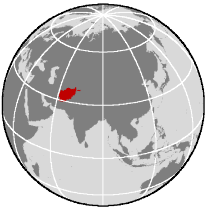


AFGHANISTAN: Humanitarian Operational Capacity (3W)

April to June 2016

230 organisations

Organisations with the capacity to provide humanitarian services in April, May and June 2016.



NUMBER OF REPORTED ORGANISATIONS BY CLUSTER




Province	ES/NFI	FSA	Health	Nutrition	Protection	WASH	All Clusters
Badakhshan	10	22	6	5	13	7	33
Badghis	9	10	7	5	13	7	32
Baghlan	9	14	5	4	15	5	29
Balkh	12	13	3	3	22	10	31
Bamyan	4	11	6	3	16	4	28
Daykundi	7	6	5	8	14	5	23
Farah	7	2	4	4	9	5	17
Faryab	10	5	7	5	11	6	23
Ghazni	9	7	10	5	11	2	22
Ghor	9	9	6	5	13	8	23
Hilmand	14	15	5	3	19	7	35
Hirat	11	18	10	6	25	13	40
Jawzjan	11	8	4	4	12	7	27
Kabul	25	39	28	10	38	7	64
Kandahar	15	15	11	7	22	9	40
Kapisa	6	3	1	2	4	1	11
Khost	11	4	8	5	9	11	25
Kunar	10	6	4	4	22	6	33
Kunduz	7	9	7	3	12	5	30
Laghman	9	4	3	3	18	7	30
Logar	6	10	6	5	10	2	25
Nangarhar	13	6	11	9	37	11	54
Nimroz	12	8	3	4	15	7	29
Nuristan	5	4	4	3	8	0	15
Paktika	3	3	2	4	6	1	11
Paktya	9	4	6	5	5	8	29
Panjsher	4	3	1	1	4	1	11
Parwan	7	7	1	1	6	3	19
Samangan	6	6	4	4	5	2	19
Sar-e-Pul	4	7	4	4	6	4	16
Takhar	10	13	5	5	13	5	33
Uruzgan	13	8	3	3	17	6	27
Wardak	6	2	2	3	5	3	12
Zabul	6	9	2	2	15	6	23

This 3W information is a work in progress. If an agency or organisation is not represented in this map, please contact the following regional focal points:

Region	Contact
Central Highland	alii@un.org
Central	siraj1@un.org
Eastern	bashim@un.org
North Eastern	shahimt@un.org
Northern	chatora@un.org
South Eastern	ahmadya@un.org
Southern	ochakandahar@gmail.com
Western	mugari@un.org

- Administrative boundaries
- International
 - Province
 - District
 - ★ Capital
 - Provincial center

- Number of organisations reported
- 1 - 4
 - 5 - 9
 - 10 - 19
 - 20 - 90
 - No organisation reported



Projection/Datum: Geographic/WGS-84
Date Printed: 15 June 2016 12:19 PM

Data Source(s): AGCHO, 3W information was collected by OCHA regional field offices and Humanitarian Regional Team (HRT) mechanism in June 2016.

Disclaimers: The designations employed and the presentation of material on this map do not imply the expression of any opinion whatsoever on the part of the Secretariat of the United Nations concerning the legal status of any country, territory, city or area or of its authorities, or concerning the delimitation of its frontiers or boundaries.

Doc Name: afg_3w_201606JUN13_A3_Q1_OC
Feedback: ocha-afg@un.org
Website: www.unocha.org/afghanistan afg.humanitarianresponse.info

Operational capacity is defined as: Organisations with the potential to deliver humanitarian services, if required. This means that an organisation has access to the affected area and the human resources to deliver services. Organisations currently providing assistance are included.