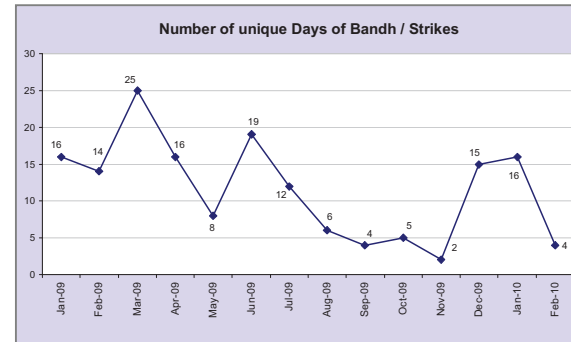
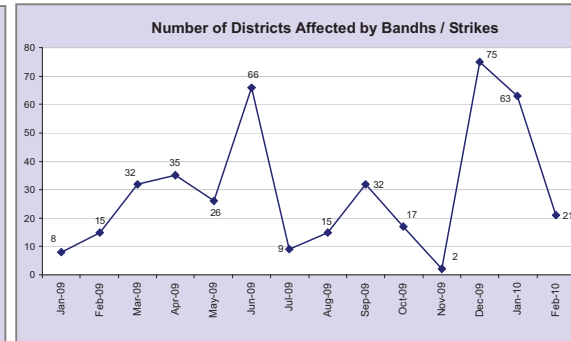
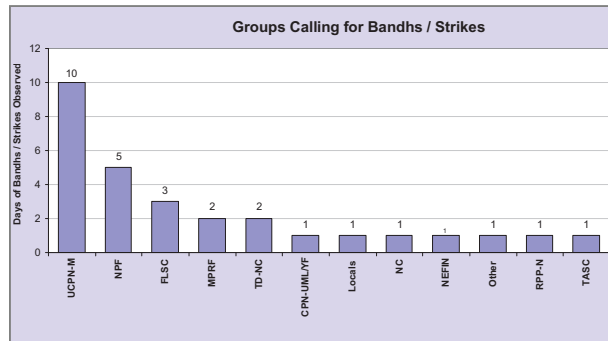


NEPAL - Reports of Bandhs/Strikes

1 January- 28 February 2010



Legend

Administrative Boundaries

- International
- Development Region
- District

Number of Reported Bandh

- 1
- 2
- 3
- 4
- 5
- No incidents reported

Map Produced by OCHA with information consolidated by UNDSS.

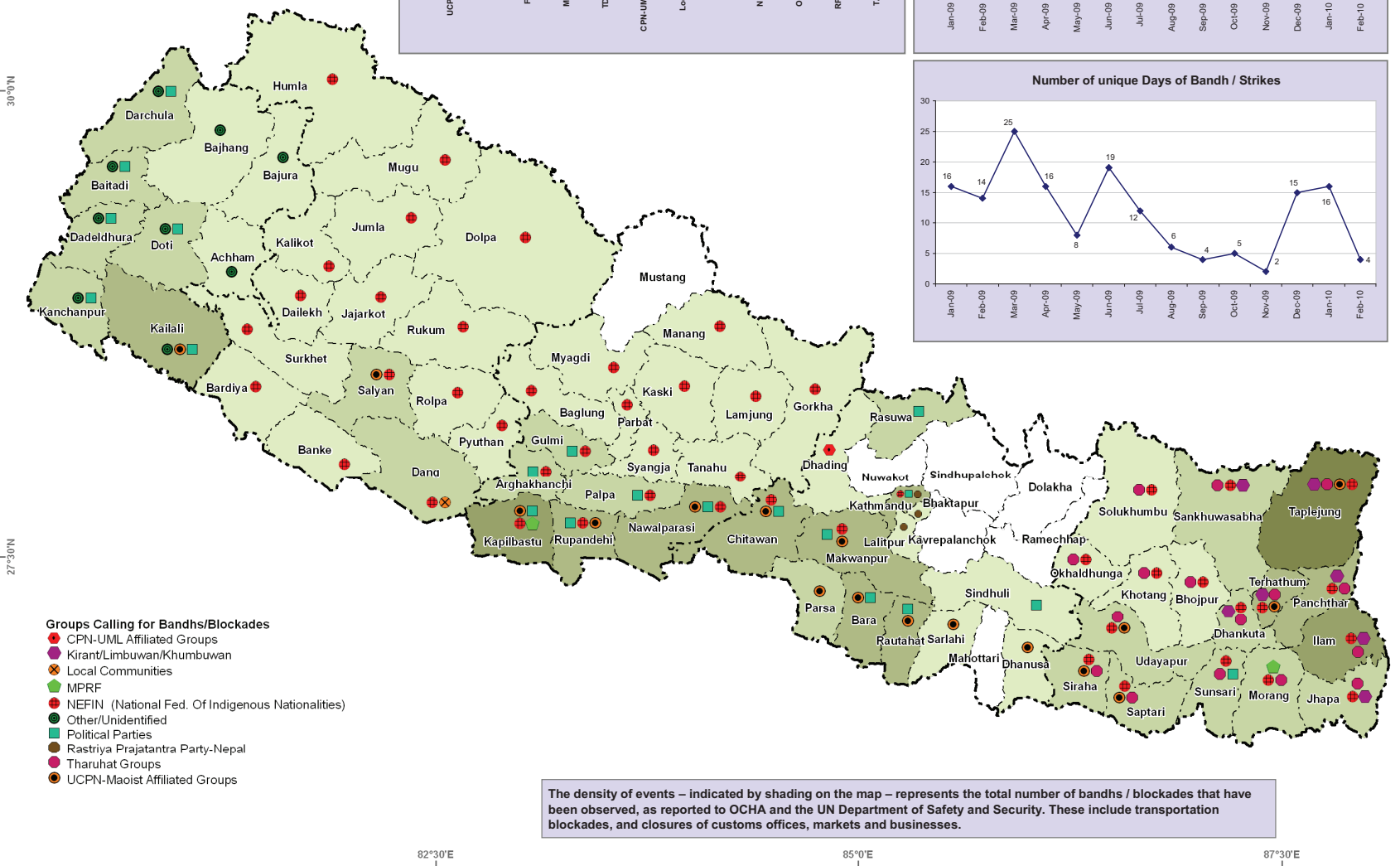
Department of Safety and Security

Map Doc Name: BandhStrike_Jan_Feb_2010_A4_17032010_v01
GUIDE Number: N/A
Creation Date: 17 March 2010
Projection/Datum: UTM 44N/WGS84
Web Resources: <http://www.un.org.net>



Map data source(s): International and domestic media and field reports from UN Agencies, Donors and I/NGOs.
 Geodata: GIST, ESRI

Disclaimers: The designations employed and the presentation of material on this map do not imply the expression of any opinion whatsoever on the part of the Secretariat of the United Nations concerning the legal status of any country, territory, city or area or of its authorities, or concerning the delimitation of its frontiers or boundaries.



- ### Groups Calling for Bandhs/Blockades
- CPN-UML Affiliated Groups
 - Kirant/Limbuwan/Khumbuwan
 - Local Communities
 - MPPF
 - NEFIN (National Fed. Of Indigenous Nationalities)
 - Other/Unidentified
 - Political Parties
 - Rastriya Prajatantra Party-Nepal
 - Tharuhat Groups
 - UCPN-Maoist Affiliated Groups

The density of events – indicated by shading on the map – represents the total number of bandhs / blockades that have been observed, as reported to OCHA and the UN Department of Safety and Security. These include transportation blockades, and closures of customs offices, markets and businesses.