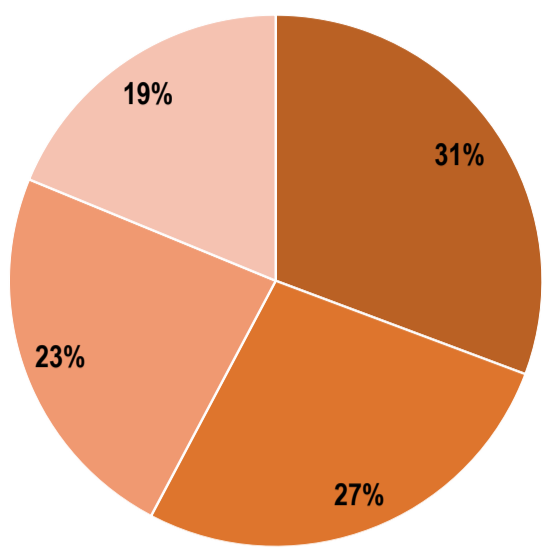


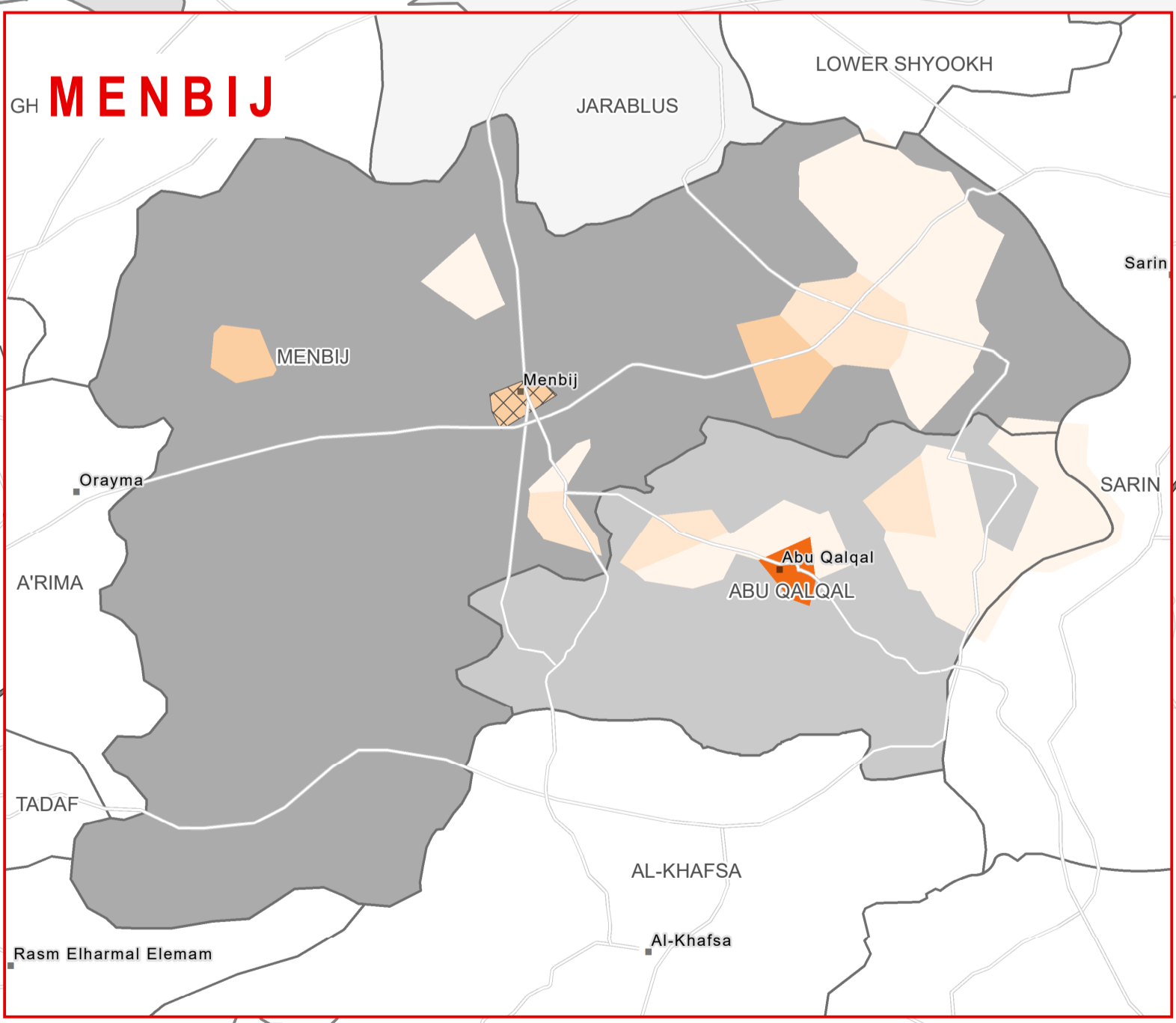
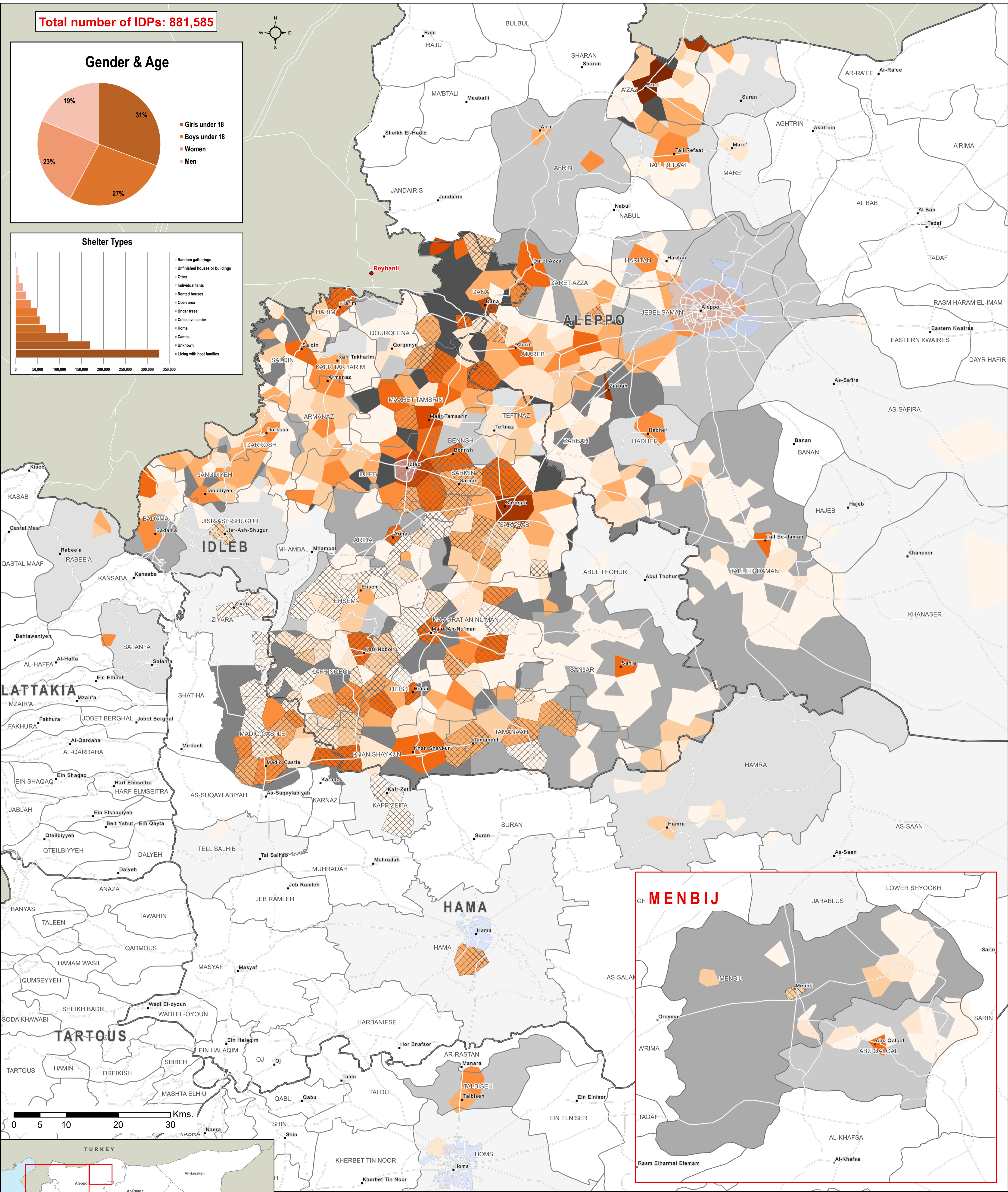
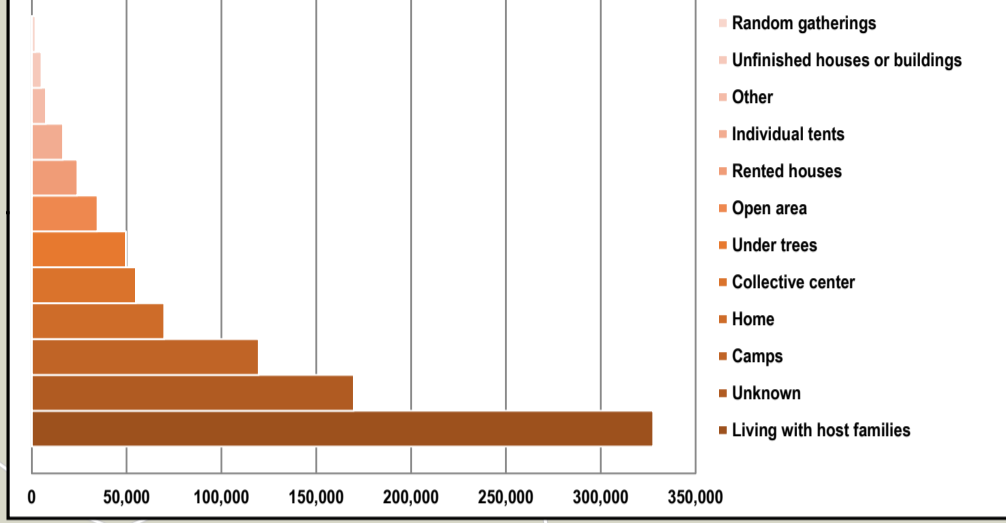
**Total number of IDPs: 881,585**

### Gender & Age



- Girls under 18
- Boys under 18
- Women
- Men

### Shelter Types



Symbol	Meaning
●	Sub-district Capitals
—	Road
□	Sub-district boundary
□	Governorate
▨	November IDP Movements: 47,427

Estimated Number of IDPs per Community		
Lightest Orange	5 - 500	10,001 - 15,000
Light Orange	501 - 1,000	15,001 - 30,000
Orange	1,001 - 1,500	30,001 - 71,139
Dark Orange	1,501 - 3,000	71,140 - 100,000
Red-Orange	3,001 - 5,000	100,001 - 150,000
Red	5,001 - 10,000	150,001 - 200,000
Dark Red	10,001 - 15,000	200,001 - 300,000
Black	15,001 - 30,000	300,001 - 400,000
Dark Gray	30,001 - 71,139	400,001 - 881,585

Estimated Number of IDPs per Sub-district		
Lightest Gray	31 - 2,500	20,001 - 40,000
Light Gray	2,501 - 5,000	40,001 - 133,271
Medium Gray	5,001 - 10,000	
Dark Gray	10,001 - 20,000	
Black	20,001 - 40,000	

**Map Notes:** Polygons representing IDP numbers are generated by the ArcToolbox tool "Create Thiessen Polygons" utilizing the OCHA Populated Places dataset SYR\_Adm4. The polygons created are a spatial representation of a community not an actual boundary of a community.

**Data sources:** OCHA OOD, Geographic Boundaries, DIVA GIS: Roads, CCCM IM: Community-Level IDP Data, REACH: Community Polygon

**Coordinate System:** Coordinate System: GCS WGS 1984  
Datum: WGS 1984  
Units: Degree

**File:** REACH\_SYR\_Map\_NorthWest\_IDP\_Tracking\_29Nov2016\_A0  
Contact: reach.mapping@impact-initiatives.org

**Note:** Data, designations and boundaries contained on this map are not warranted to be error-free and do not imply acceptance by the REACH partners, associated, donors mentioned on this map.

**Age categorised by the CCCM**

**Total number of IDPs at a Sub-District level are represented by the gray scale.**

**Communities without a code are NOT represented on this map.**