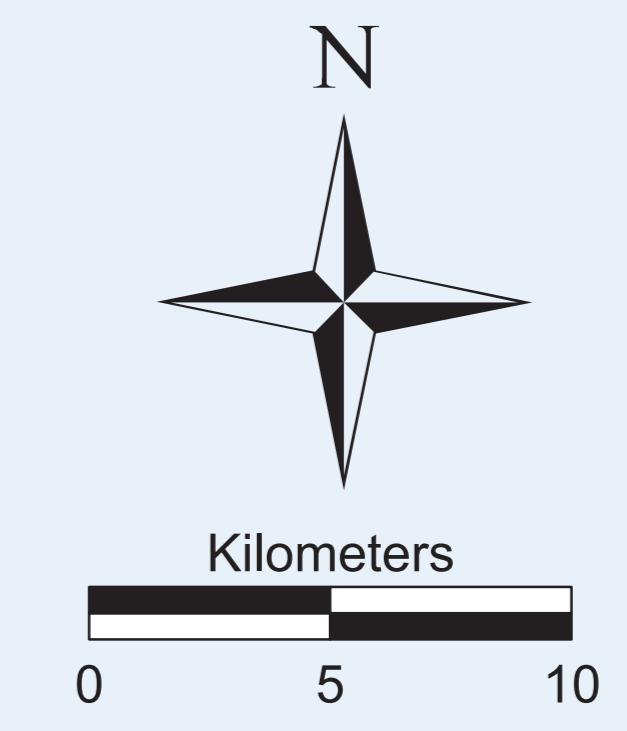
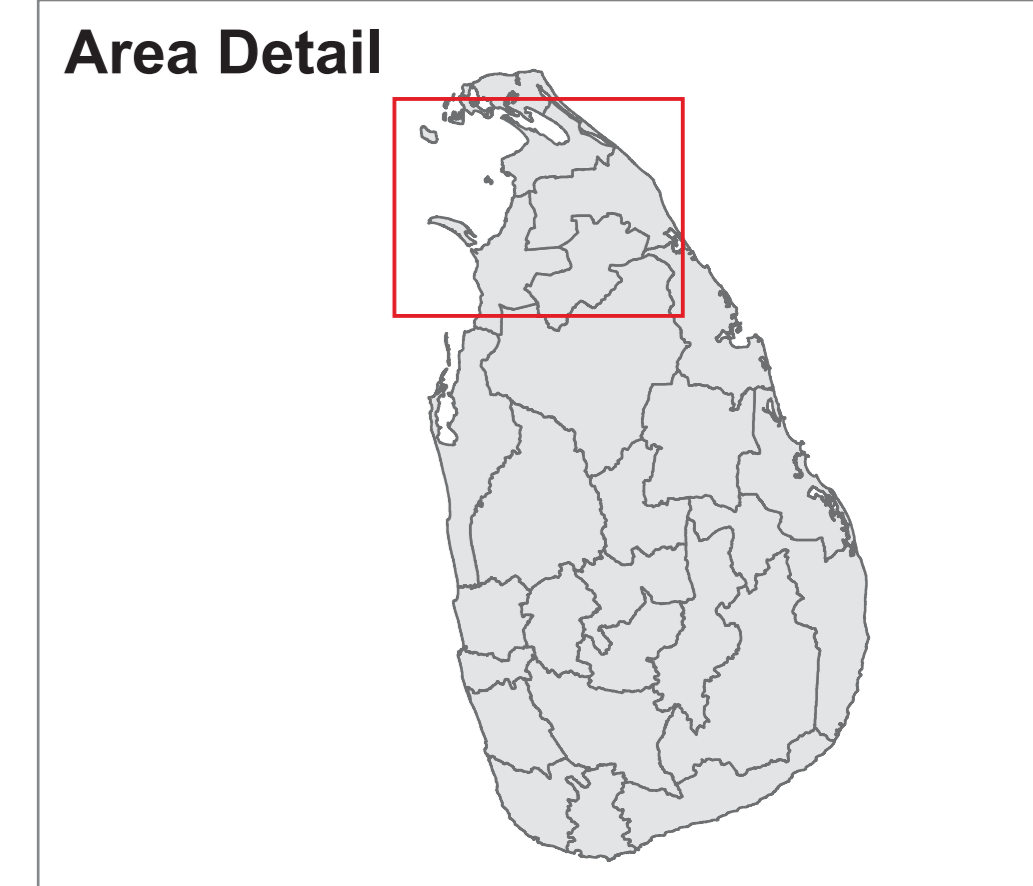
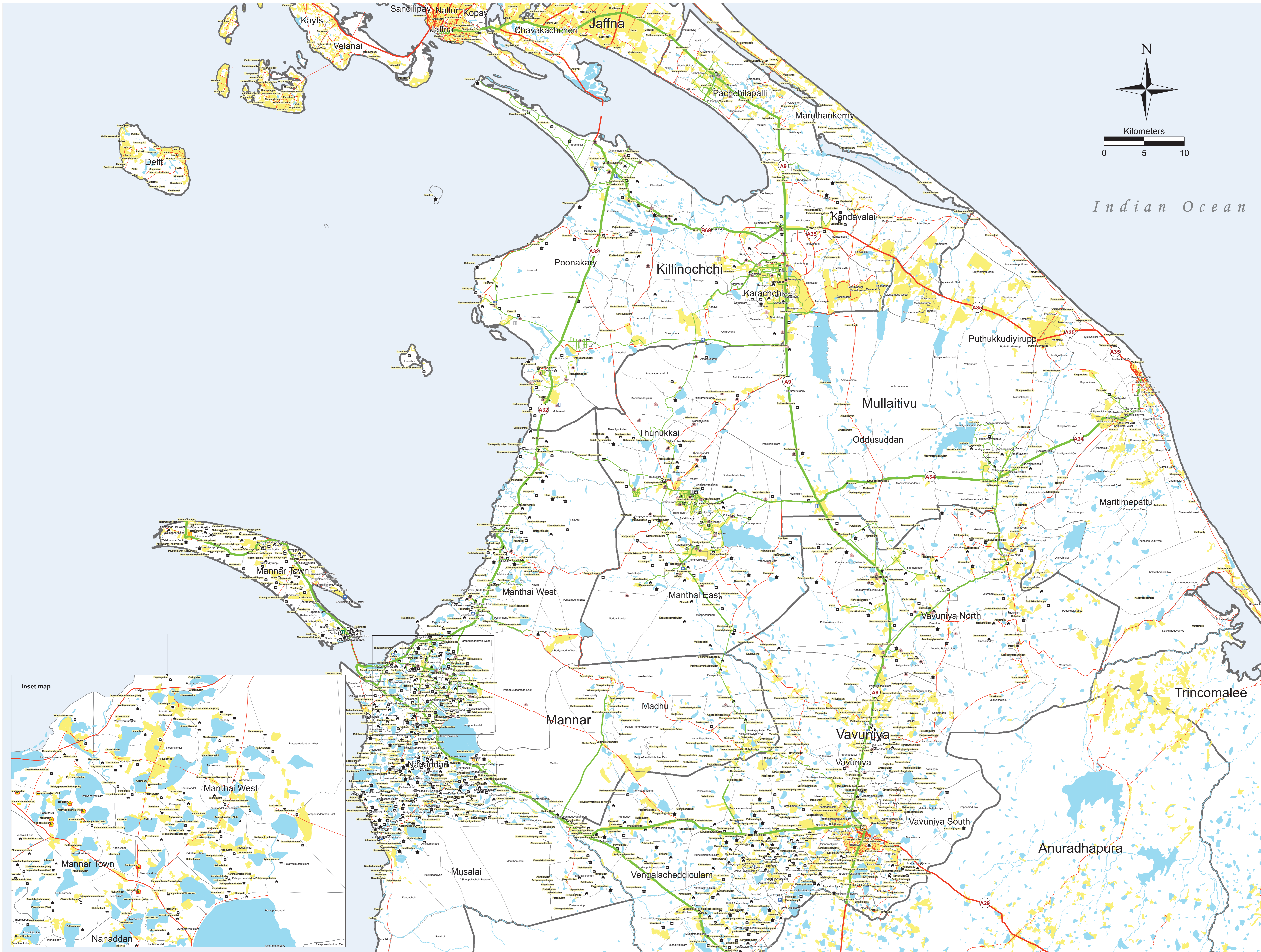


Resettlement Progress - with UNDSS Approved Roads, Health Facilities and Reopened Schools.

as of 24 March 2010

Province: Northern



Legend

- High Security Zone
- GN Division Boundary
- Residential Area
- Tanks / Water hole
- Villages - Resettlement is on going
- Reopened School
- Temple
- Church

Re-opens / Functioning Health Facilities

- Base Hospital
- General Hospital
- Divisional Hospital
- MOH
- Primary Medical Care Unit

- Main road
- Minor Road
- UNDSS Approved Road

Data source(s):
 GA Vavuniya, GA Killinochchi, GA Mullaitivu, GA Mannar

UNDP Mine Action Vavuniya, UNDP Mine Action Jaffna, UNHCR Vavuniya, IOM Vavuniya, UNDSS Vavuniya

Updated as at: 24-Mar-2010

Produced on: 24-Mar-2010

Projection / Datum: Transverse Mercator

Admin boundaries provided by: Survey Department, Government of Sri Lanka

MapNumber: OCHA/LK/Vav/Resettlement_SafeRoads/01/1

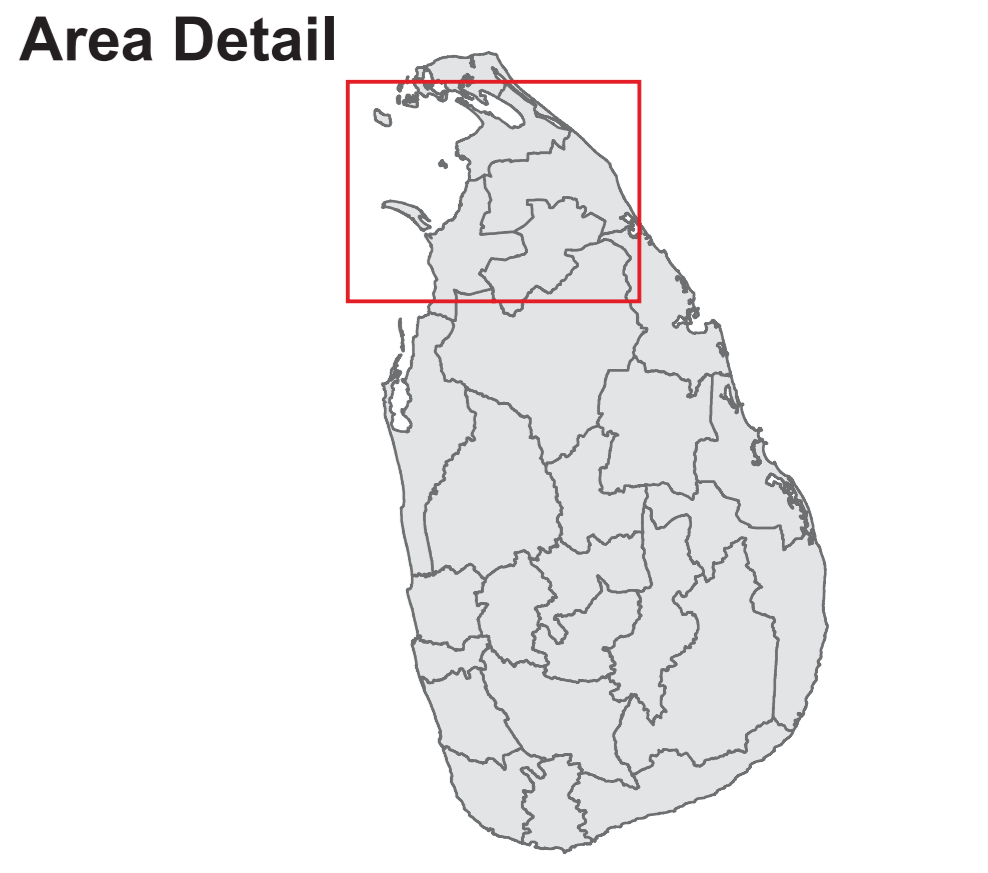
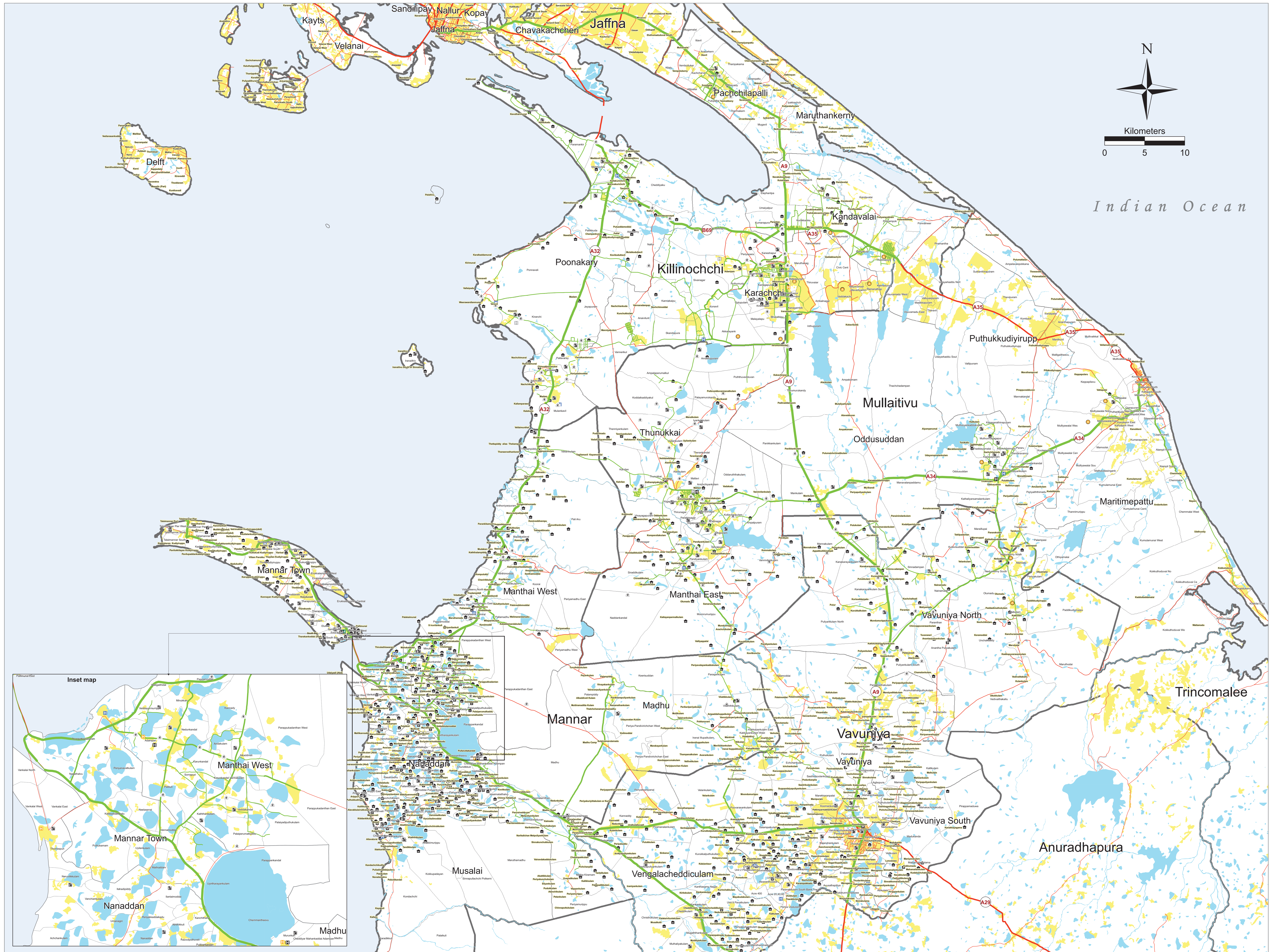
This map is designed for printing on A0 size

The boundaries, names and the designations used on this map do not imply official endorsement or acceptance by the United Nations.

© 2010 United Nations Office for the Coordination of Humanitarian Affairs, Sri Lanka # 20, Temple Road, Kurumankadu Vavuniya. Tel: +94 (24) 2224873, 4922044, 4924742. Fax: +94 (24) 4924742. Email: ocha.vavuniya@gmail.com, Websites: www.hpsl.lk, http://ochaonline.un.org/srilanka

Produced through the generous support of:

Resettlement Progress - with UNDSS Approved Roads, Health Facilities, Transit Centres, MPCs and Reopened Schools. Province: Northern as of 22 April 2010

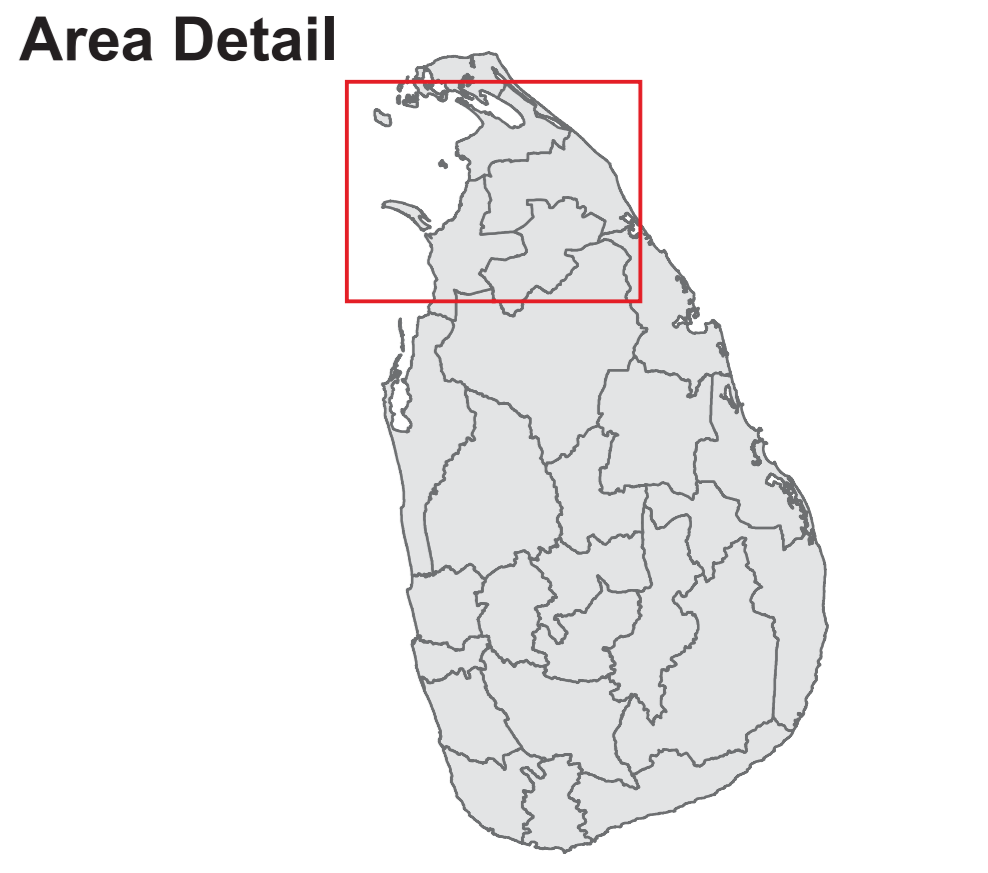


- Legend**
- GN Division Boundary
 - Residential Area
 - Tanks / Water hole
 - Villages - Resettlement is on going
 - Reopened School
 - MPCS
 - Transit Centre
 - Temple
 - Church
 - Re-opens / Functioning Health Facilities**
 - Base Hospital
 - General Hospital
 - Divisional Hospital
 - MOH
 - Primary Medical Care Unit
 - Main road
 - Minor Road
 - UNDSS Approved Road

Data source(s):
Resettlement Data: UNHCR Vavuniya, IOM Vavuniya
Health Facility: WHO
Education Facility: UNICEF Vavuniya
 Updated as at: **22-Apr-2010**
 Produced on: 22-Apr-2010
 Projection / Datum: Transverse Mercator
 Admin boundaries provided by: Survey Department, Government of Sri Lanka
 MapNumber: OCHA/LK/Vav/Resettlement_SafeRoads/01/V3
 This map is designed for printing on A0 size
 The boundaries, names and the designations used on this map do not imply official endorsement or acceptance by the United Nations.

UN OCHA
 © 2010 United Nations Office for the Coordination of Humanitarian Affairs, Sri Lanka
 # 20, Temple Road, Kurumankadu Vavuniya.
 Tel: +94 (24) 2224873, 4922044, 4924742.
 Fax: +94 (24) 4924742. Email: ocha.vavuniya@gmail.com,
 Websites: www.hpsl.lk, http://ochaonline.un.org/srilanka
 Produced through the generous support of:

Resettlement Progress Villages - with UNDSS Approved Roads, Health Facilities, Transit Centres, MPCs and Reopened Schools. Province: Northern as of 23 April 2010



- Legend**
- GN Division Boundary
 - Residential Area
 - Tanks / Water hole
 - Villages - Resettlement is on going
 - Reopened School
 - MPCS
 - Transit Centre
 - Temple
 - Church
 - Re-opens / Functioning Health Facilities**
 - Base Hospital
 - General Hospital
 - Divisional Hospital
 - MOH
 - Primary Medical Care Unit
 - Main road
 - Minor Road
 - UNDSS Approved Road

Data source(s):
Resettlement Data: UNHCR Vavuniya, IOM Vavuniya
Health Facility: WHO
Education Facility: UNICEF Vavuniya
 Updated as at: 26-Apr-2010
 Produced on: 26-Apr-2010
 Projection / Datum: Transverse Mercator
 Admin boundaries provided by: Survey Department, Government of Sri Lanka
 MapNumber: OCHA/LK/Vav/Resettlement_SafeRoads/01/V3
 This map is designed for printing on A0 size
 The boundaries, names and the designations used on this map do not imply official endorsement or acceptance by the United Nations.

© 2010 United Nations Office for the Coordination of Humanitarian Affairs, Sri Lanka # 20, Temple Road, Kurumankadu Vavuniya. Tel: +94 (24) 2224873, 4922044, 4924742. Fax: +94 (24) 4924742. Email: ocha.vavuniya@gmail.com, Websites: www.hpsl.lk, http://ochaonline.un.org/srilanka
 Produced through the generous support of: