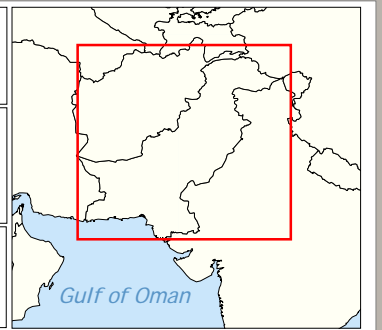


RAHA Projects Implemented in Pakistan (2009 - 2015)

November 2015



Data Management/GIS Unit
 UNHCR Country Office Islamabad
 Sources: RAHA Secretariat
 The boundaries and names shown and the designations used on this map do not imply official endorsement or acceptance by the United Nations.



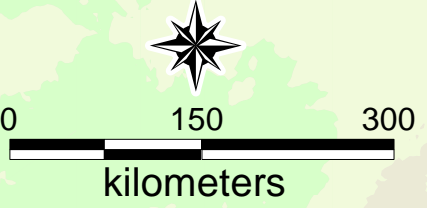
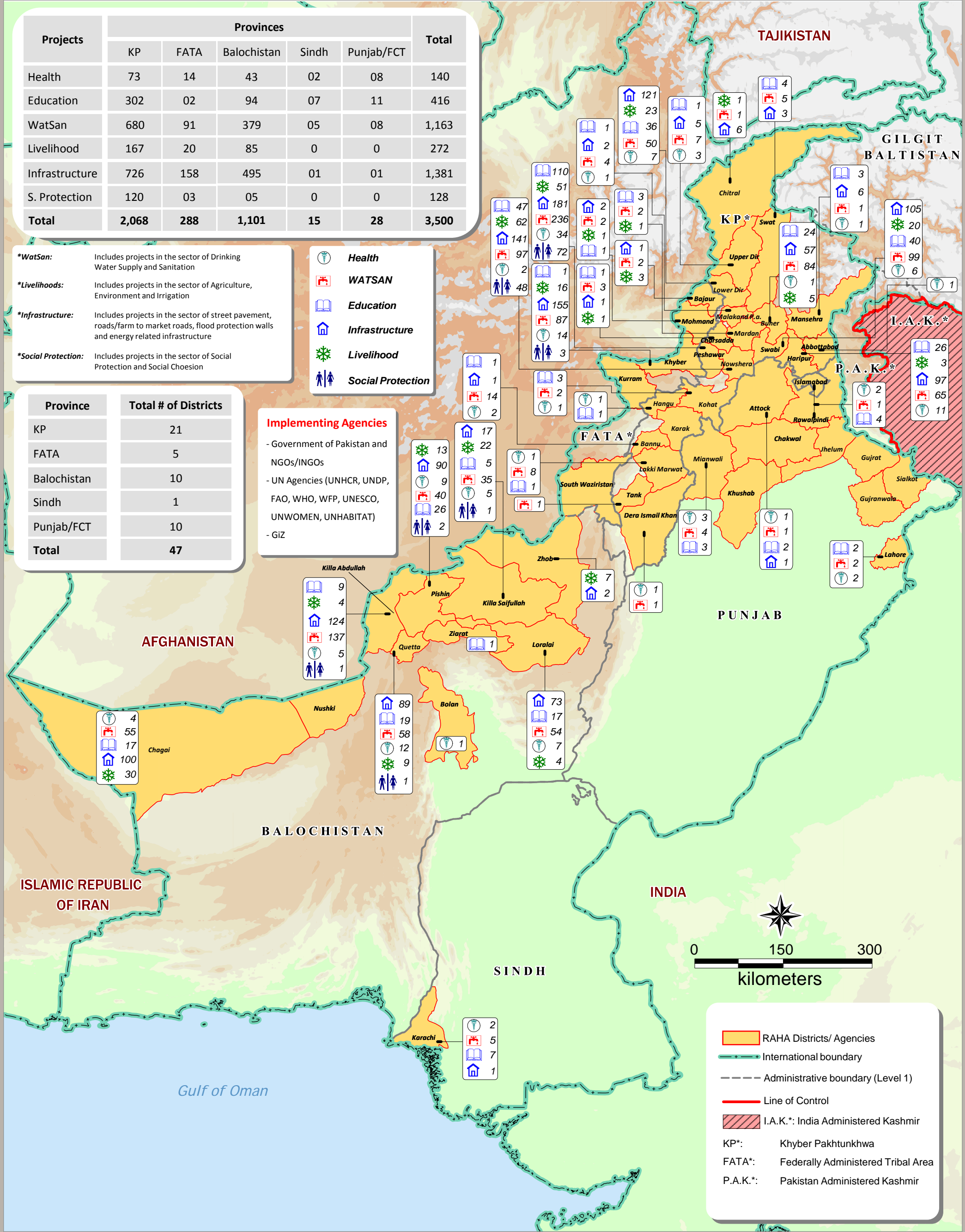
Projects	Provinces					Total
	KP	FATA	Balochistan	Sindh	Punjab/FCT	
Health	73	14	43	02	08	140
Education	302	02	94	07	11	416
WatSan	680	91	379	05	08	1,163
Livelihood	167	20	85	0	0	272
Infrastructure	726	158	495	01	01	1,381
S. Protection	120	03	05	0	0	128
Total	2,068	288	1,101	15	28	3,500

- *WatSan:** Includes projects in the sector of Drinking Water Supply and Sanitation
- *Livelihoods:** Includes projects in the sector of Agriculture, Environment and Irrigation
- *Infrastructure:** Includes projects in the sector of street pavement, roads/farm to market roads, flood protection walls and energy related infrastructure
- *Social Protection:** Includes projects in the sector of Social Protection and Social Cohesion

Province	Total # of Districts
KP	21
FATA	5
Balochistan	10
Sindh	1
Punjab/FCT	10
Total	47

- Implementing Agencies**
- Government of Pakistan and NGOs/INGOs
 - UN Agencies (UNHCR, UNDP, FAO, WHO, WFP, UNESCO, UNWOMEN, UNHABITAT)
 - GiZ

- Health
- WATSAN
- Education
- Infrastructure
- Livelihood
- Social Protection



- RAHA Districts/ Agencies
- International boundary
- Administrative boundary (Level 1)
- Line of Control
- I.A.K.*: India Administered Kashmir
- KP*: Khyber Pakhtunkhwa
- FATA*: Federally Administered Tribal Area
- P.A.K.*: Pakistan Administered Kashmir