

Legend

- ⊕ Capital
- ⦿ Governorate Centre

Administrative boundaries

- International
- Governorate
- District
- Sub-District
- ▨ UNDOF zone

#of organisations reported

- 1 - 2
- 3 - 5
- 6 - 10
- 11 - 22

Notes:
 This map shows operational presence as reported by Syrian NGOs and Local Charities. The reported organisations are delivering humanitarian assistance in one or more locations in the sub-district.
 This information is a work in progress.

Number of organisations in the table is a unique count of organisations providing humanitarian assistance in one or more sub-districts in the governorate.

69 Total organisations reported

- 31** Organisations working in 1 or 2 sub-districts
- 16** Organisations working in 3 to 10 sub-districts
- 10** Organisations working in 11 to 25 sub-districts
- 12** Organisations working in more than 25 sub-districts

Number of reported organisations

Governorate	Education	FSL	Health	Logistics	Nutrition	Protection	CP	Shelter	NFI	WASH	Total
Aleppo	15	16	16	8	20	15	16	15	18	13	32
Al-Hasakeh	4	13	5	2	2	3	5	2	5	2	18
Ar-Raqqah			1		1		1	1	1		2
As-Sweida	1		1		1	1	1				2
Damascus	1	6	7	2	8	5	5	5	5	1	12
Dar'a	3	3	6	1	8	4	5	2	5	1	13
Deir-ez-Zor	1		4	1	4		2	1	2	1	6
Hama	3	5	8	1	8	3	5	5	6	1	13
Homs	1	5	7	1	9	2	3	3	5	1	13
Idlib	15	12	14	4	21	11	13	10	17	7	29
Lattakia	2	2	7		8	3	4	3	5		11
Quneitra	3	3	3	1	3	3	2	1	2	2	4
Rural Damascus	7	11	12	3	14	6	7	5	9	3	21
Tartous		1			2		1	2	3		3
Total	38	46	38	16	38	29	32	27	38	24	

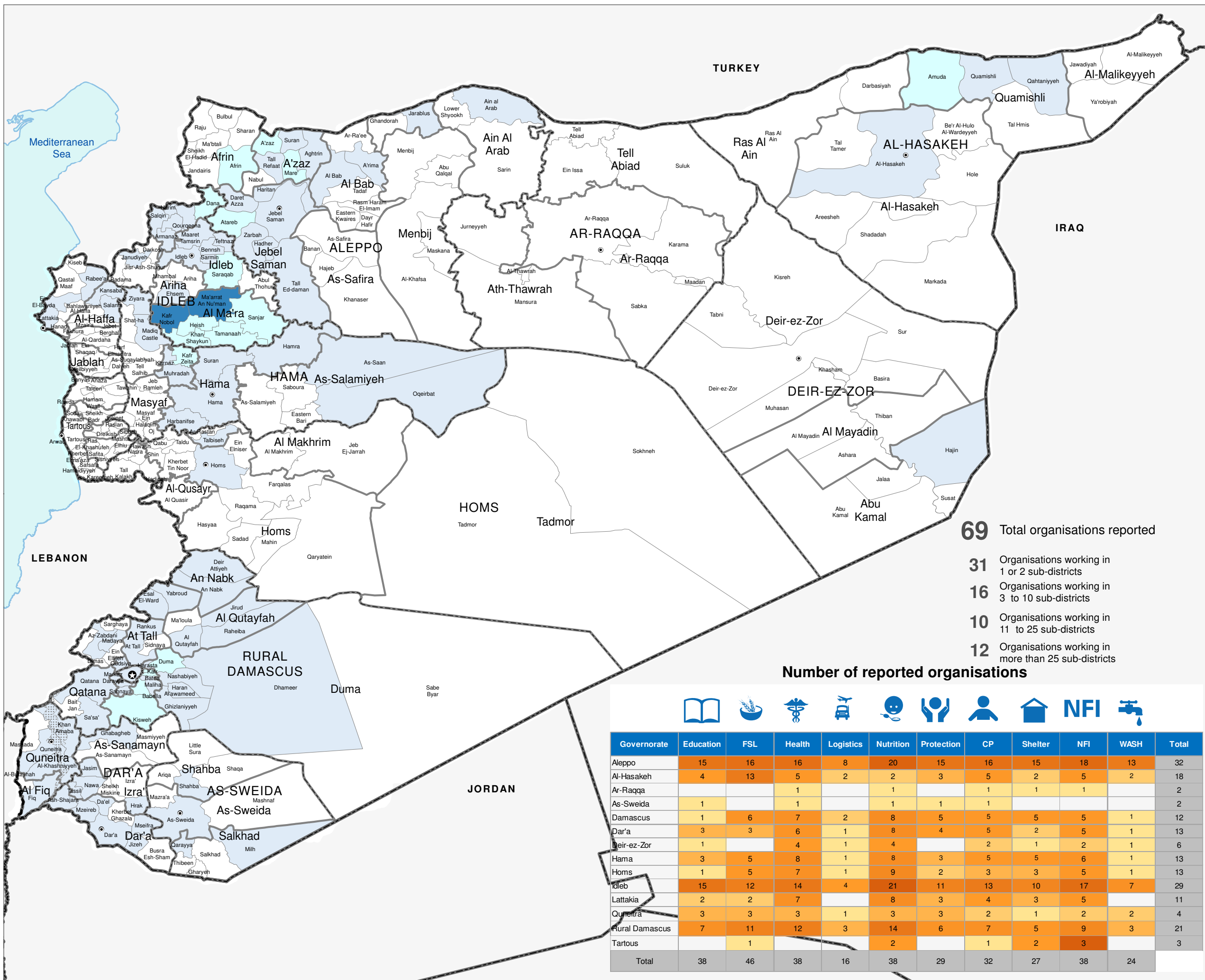
0 25 50 Km

Date Printed: 8 Apr 2015, 12:30

Data Source(s):
 OpenStreetMap, COD/FOD Registry
 Syrian NGOs presence information as reported by field partners. This information is a work in progress.

Projection/Datum: Geographic/WGS 84

Disclaimer:
 The boundaries, areas, and names shown and the designations used on this map do not imply official endorsement or acceptance.



Legend

- ⊕ Capital
- ⦿ Governorate Centre

Administrative boundaries

- International
- Governorate
- District
- Sub-District
- ▨ UNDOF zone

of organisations reported in Education

- 1 - 2
- 3 - 5
- 6 - 9

Notes:
 This map shows operational presence as reported by Syrian NGOs and Local Charities. The reported organisations are delivering humanitarian assistance in one or more locations in the sub-district.
 This information is a work in progress.

Number of organisations in the table is a unique count of organisations providing humanitarian assistance in one or more sub-districts in the governorate.

69 Total organisations reported

- 31** Organisations working in 1 or 2 sub-districts
- 16** Organisations working in 3 to 10 sub-districts
- 10** Organisations working in 11 to 25 sub-districts
- 12** Organisations working in more than 25 sub-districts

Number of reported organisations

Governorate	Education	FSL	Health	Logistics	Nutrition	Protection	CP	Shelter	NFI	WASH	Total
Aleppo	15	16	16	8	20	15	16	15	18	13	32
Al-Hasakeh	4	13	5	2	2	3	5	2	5	2	18
Ar-Raqqqa			1		1		1	1	1		2
As-Sweida	1		1		1	1	1				2
Damascus	1	6	7	2	8	5	5	5	5	1	12
Dar'a	3	3	6	1	8	4	5	2	5	1	13
Deir-ez-Zor	1		4	1	4		2	1	2	1	6
Hama	3	5	8	1	8	3	5	5	6	1	13
Homs	1	5	7	1	9	2	3	3	5	1	13
Idlib	15	12	14	4	21	11	13	10	17	7	29
Lattakia	2	2	7		8	3	4	3	5		11
Quneitra	3	3	3	1	3	3	2	1	2	2	4
Rural Damascus	7	11	12	3	14	6	7	5	9	3	21
Tartous		1			2		1	2	3		3
Total	38	46	38	16	38	29	32	27	38	24	

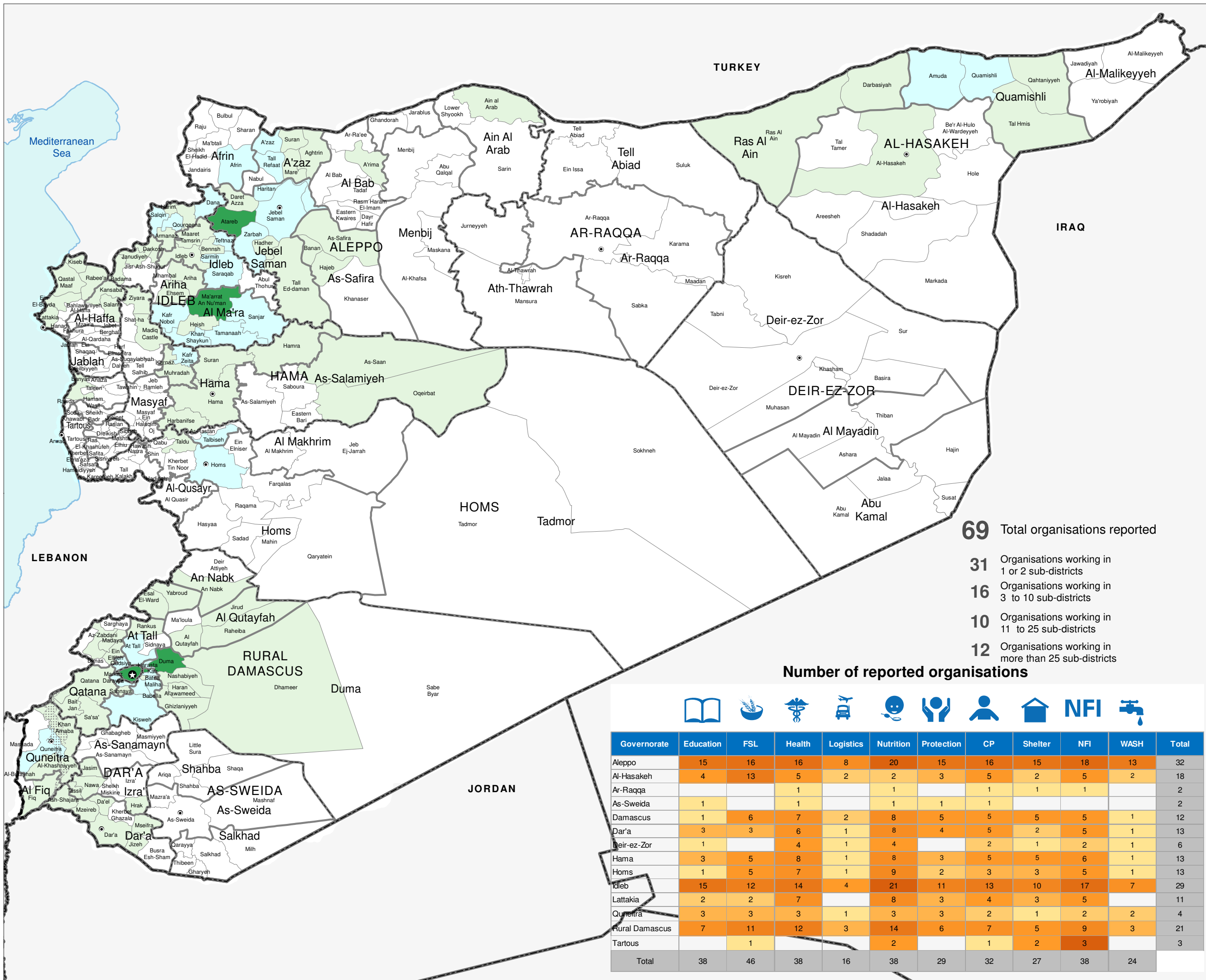
0 25 50 Km

Date Printed: 8 Apr 2015, 12:33

Data Source(s):
 OpenStreetMap, COD/FOD Registry
 Syrian NGOs presence information as reported by field partners. This information is a work in progress.

Projection/Datum: Geographic/WGS 84

Disclaimer:
 The boundaries, areas, and names shown and the designations used on this map do not imply official endorsement or acceptance.



Legend

- ⊕ Capital
- ⦿ Governorate Centre
- Administrative boundaries**
 - International
 - Governorate
 - District
 - Sub-District
 - ▨ UNDOF zone
- # of organisations reported in FSL**
 - 1 - 2
 - 3 - 5
 - 6 - 7

Notes: This map shows operational presence as reported by Syrian NGOs and Local Charities. The reported organisations are delivering humanitarian assistance in one or more locations in the sub-district.

This information is a work in progress.

Number of organisations in the table is a unique count of organisations providing humanitarian assistance in one or more sub-districts in the governorate.

69 Total organisations reported

- 31 Organisations working in 1 or 2 sub-districts
- 16 Organisations working in 3 to 10 sub-districts
- 10 Organisations working in 11 to 25 sub-districts
- 12 Organisations working in more than 25 sub-districts

Number of reported organisations

Governorate	Education	FSL	Health	Logistics	Nutrition	Protection	CP	Shelter	NFI	WASH	Total
Aleppo	15	16	16	8	20	15	16	15	18	13	32
Al-Hasakeh	4	13	5	2	2	3	5	2	5	2	18
Ar-Raqqqa			1		1		1	1	1		2
As-Sweida	1		1		1	1	1				2
Damascus	1	6	7	2	8	5	5	5	5	1	12
Dar'a	3	3	6	1	8	4	5	2	5	1	13
Deir-ez-Zor	1		4	1	4		2	1	2	1	6
Hama	3	5	8	1	8	3	5	5	6	1	13
Homs	1	5	7	1	9	2	3	3	5	1	13
Idlib	15	12	14	4	21	11	13	10	17	7	29
Lattakia	2	2	7		8	3	4	3	5		11
Quneitra	3	3	3	1	3	3	2	1	2	2	4
Rural Damascus	7	11	12	3	14	6	7	5	9	3	21
Tartous		1			2		1	2	3		3
Total	38	46	38	16	38	29	32	27	38	24	

0 25 50 Km

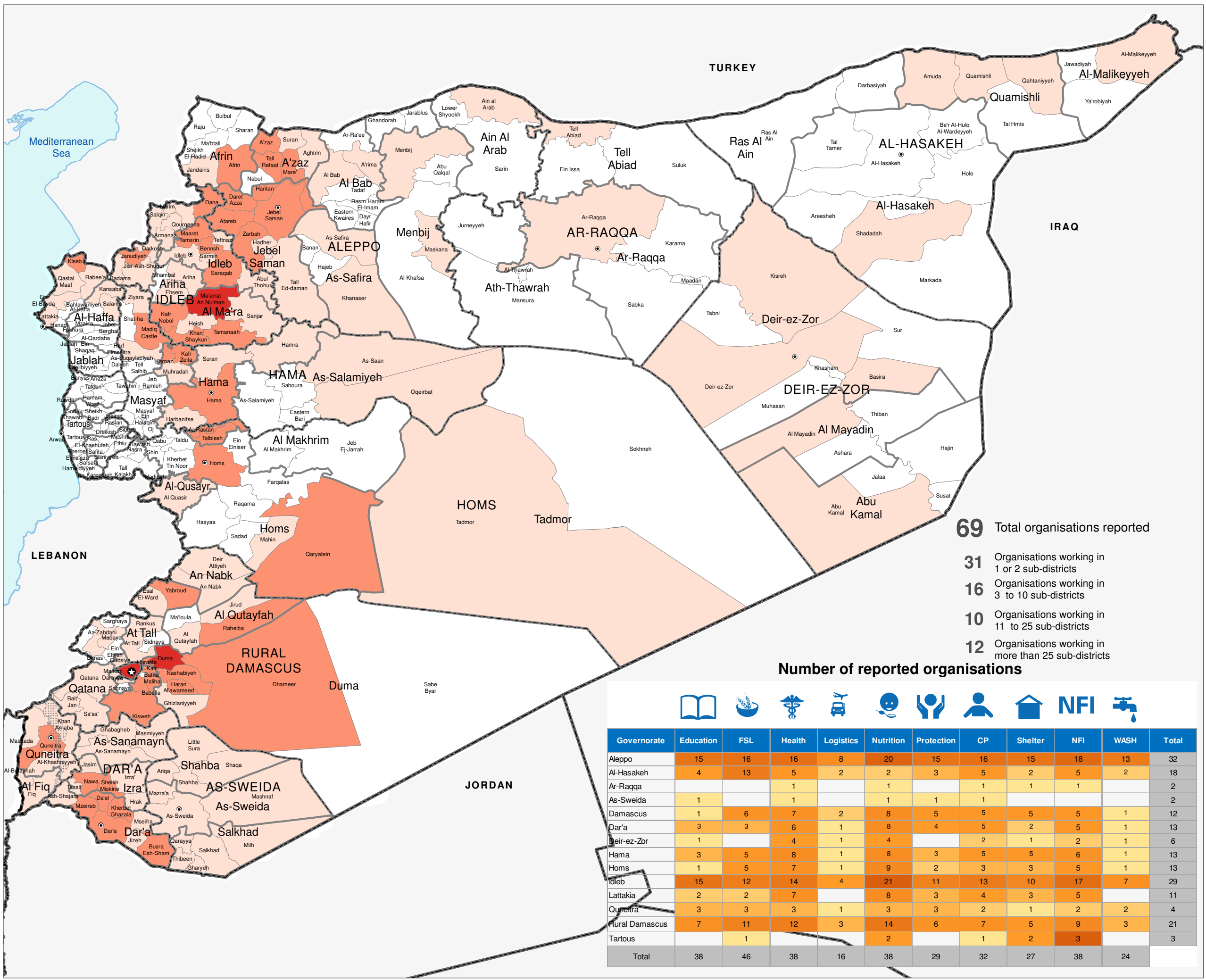


Date Printed: 8 Apr 2015, 12:34

Data Source(s): OpenStreetMap, COD/FOD Registry, Syrian NGOs presence information as reported by field partners. This information is a work in progress.

Projection/Datum: Geographic/WGS 84

Disclaimer: The boundaries, areas, and names shown and the designations used on this map do not imply official endorsement or acceptance.



Legend

- ⊕ Capital
- ⦿ Governorate Centre

Administrative boundaries

- International
- Governorate
- District
- Sub-District
- ▨ UNDOF zone

of organisations reported in Health

- 1 - 2
- 3 - 5
- 6 - 8

Notes:
 This map shows operational presence as reported by Syrian NGOs and Local Charities. The reported organisations are delivering humanitarian assistance in one or more locations in the sub-district.
 This information is a work in progress.

Number of organisations in the table is a unique count of organisations providing humanitarian assistance in one or more sub-districts in the governorate.

69 Total organisations reported

- 31** Organisations working in 1 or 2 sub-districts
- 16** Organisations working in 3 to 10 sub-districts
- 10** Organisations working in 11 to 25 sub-districts
- 12** Organisations working in more than 25 sub-districts

Number of reported organisations

Governorate	Education	FSL	Health	Logistics	Nutrition	Protection	CP	Shelter	NFI	WASH	Total
Aleppo	15	16	16	8	20	15	16	15	18	13	32
Al-Hasakeh	4	13	5	2	2	3	5	2	5	2	18
Ar-Raqqa			1		1		1	1	1		2
As-Sweida	1		1		1	1	1				2
Damascus	1	6	7	2	8	5	5	5	5	1	12
Dar'a	3	3	6	1	8	4	5	2	5	1	13
Deir-ez-Zor	1		4	1	4		2	1	2	1	6
Hama	3	5	8	1	8	3	5	5	6	1	13
Homs	1	5	7	1	9	2	3	3	5	1	13
Idlib	15	12	14	4	21	11	13	10	17	7	29
Lattakia	2	2	7		8	3	4	3	5		11
Quneitra	3	3	3	1	3	3	2	1	2	2	4
Rural Damascus	7	11	12	3	14	6	7	5	9	3	21
Tartous		1			2		1	2	3		3
Total	38	46	38	16	38	29	32	27	38	24	

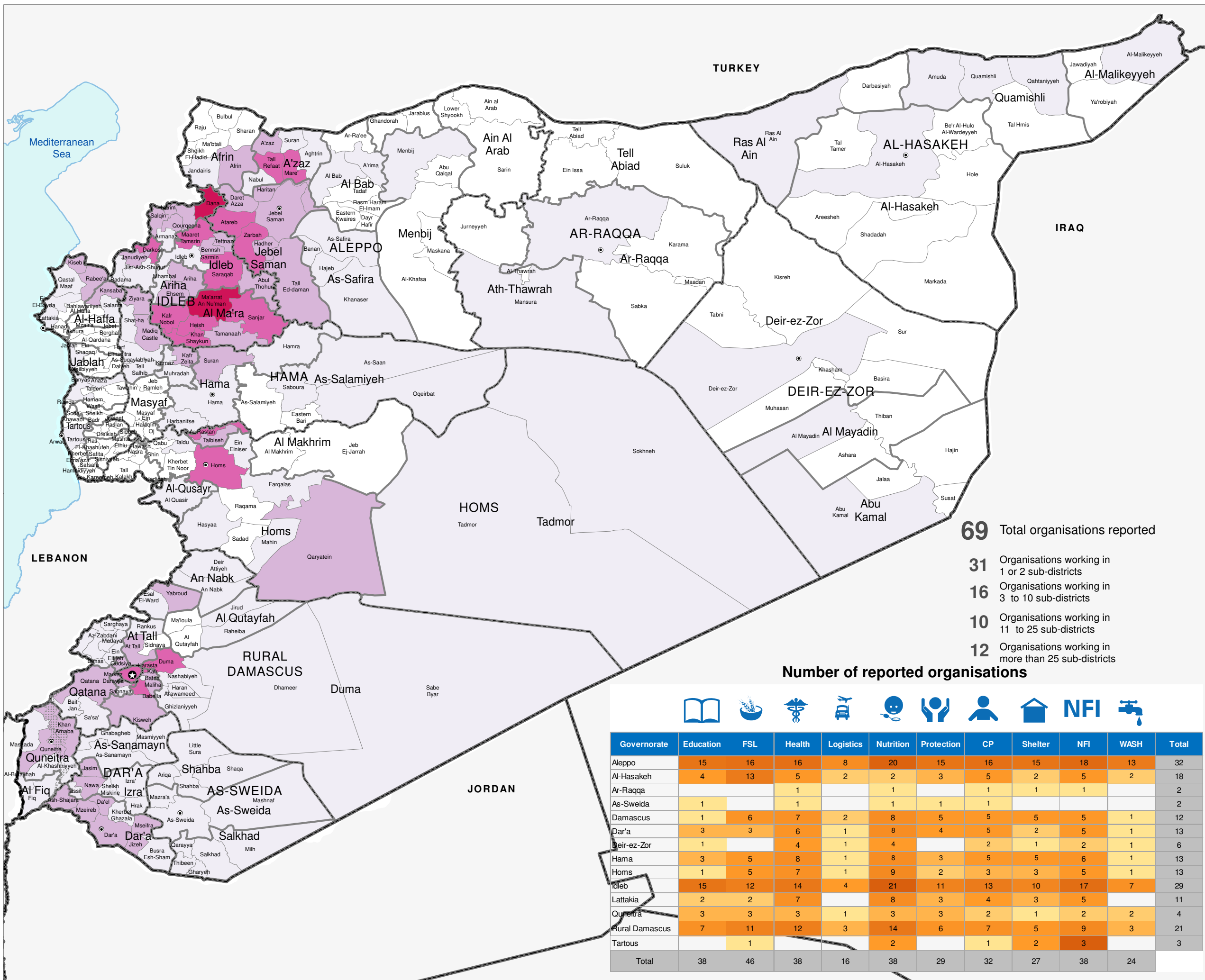
0 25 50 Km

Date Printed: 8 Apr 2015, 12:35

Data Source(s):
 OpenStreetMap, COD/FOD Registry
 Syrian NGOs presence information as reported by field partners. This information is a work in progress.

Projection/Datum: Geographic/WGS 84

Disclaimer:
 The boundaries, areas, and names shown and the designations used on this map do not imply official endorsement or acceptance.



Legend

- ⊕ Capital
- ⦿ Governorate Centre

Administrative boundaries

- International
- Governorate
- District
- Sub-District
- ▨ UNDOF zone

of organisations reported in Nutrition

- 1 - 2
- 3 - 5
- 6 - 10
- 11 - 14

Notes:
 This map shows operational presence as reported by Syrian NGOs and Local Charities. The reported organisations are delivering humanitarian assistance in one or more locations in the sub-district.
 This information is a work in progress.

Number of organisations in the table is a unique count of organisations providing humanitarian assistance in one or more sub-districts in the governorate.

69 Total organisations reported

- 31** Organisations working in 1 or 2 sub-districts
- 16** Organisations working in 3 to 10 sub-districts
- 10** Organisations working in 11 to 25 sub-districts
- 12** Organisations working in more than 25 sub-districts

Number of reported organisations

Governorate	Education	FSL	Health	Logistics	Nutrition	Protection	CP	Shelter	NFI	WASH	Total
Aleppo	15	16	16	8	20	15	16	15	18	13	32
Al-Hasakeh	4	13	5	2	2	3	5	2	5	2	18
Ar-Raqqqa			1		1		1	1	1		2
As-Sweida	1		1		1	1	1				2
Damascus	1	6	7	2	8	5	5	5	5	1	12
Dar'a	3	3	6	1	8	4	5	2	5	1	13
Deir-ez-Zor	1		4	1	4		2	1	2	1	6
Hama	3	5	8	1	8	3	5	5	6	1	13
Homs	1	5	7	1	9	2	3	3	5	1	13
Idlib	15	12	14	4	21	11	13	10	17	7	29
Lattakia	2	2	7		8	3	4	3	5		11
Quneitra	3	3	3	1	3	3	2	1	2	2	4
Rural Damascus	7	11	12	3	14	6	7	5	9	3	21
Tartous		1			2		1	2	3		3
Total	38	46	38	16	38	29	32	27	38	24	

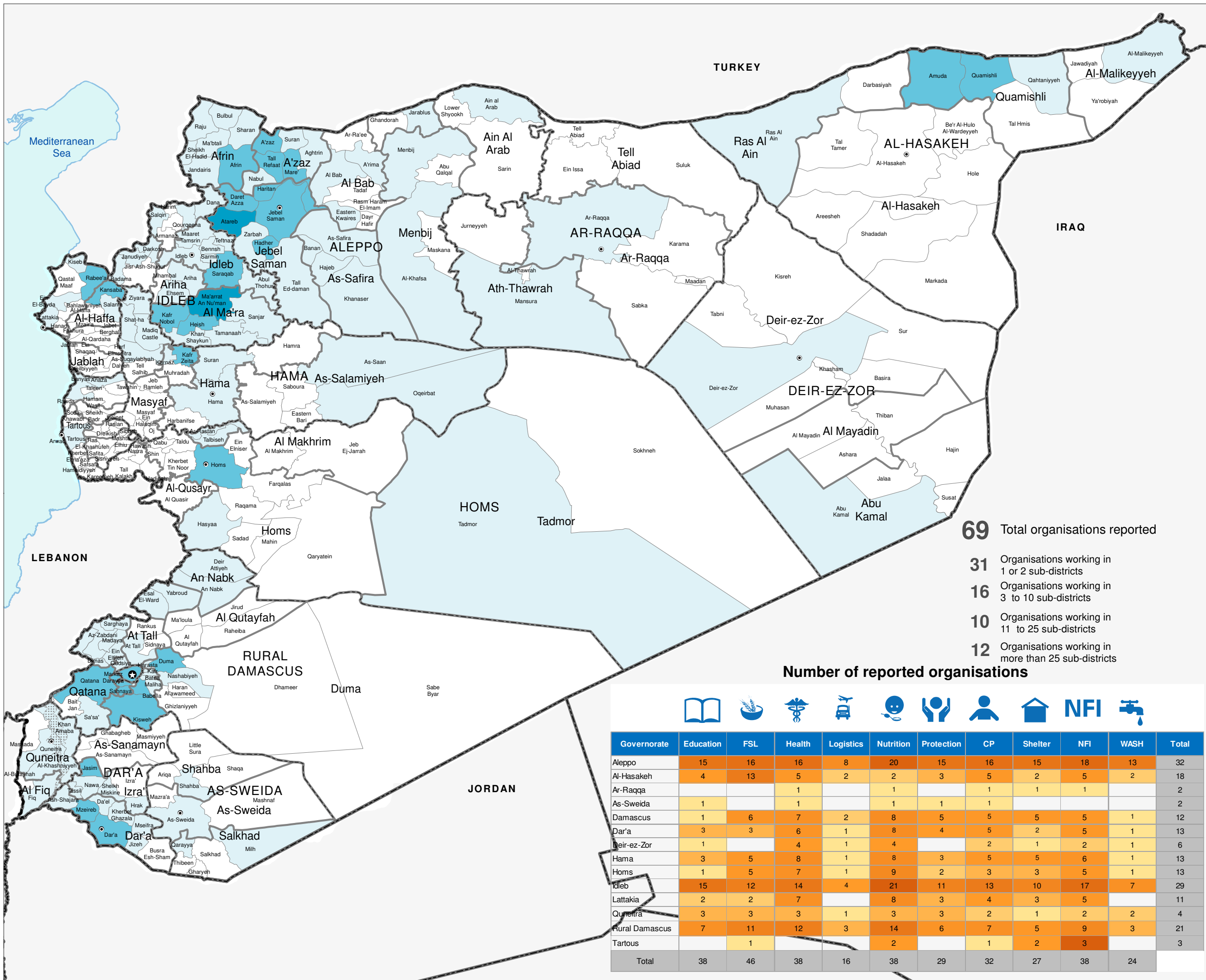
0 25 50 Km

Date Printed: 8 Apr 2015, 12:37

Data Source(s):
 OpenStreetMap, COD/FOD Registry
 Syrian NGOs presence information as reported by field partners. This information is a work in progress.

Projection/Datum: Geographic/WGS 84

Disclaimer:
 The boundaries, areas, and names shown and the designations used on this map do not imply official endorsement or acceptance.



Legend

- ⊕ Capital
- ⦿ Governorate Centre
- Administrative boundaries**
 - International
 - Governorate
 - District
 - Sub-District
 - ▨ UNDOF zone
- # of organisations reported in Child Protection**
 - 1 - 2
 - 3 - 5
 - 6 - 8

Notes: This map shows operational presence as reported by Syrian NGOs and Local Charities. The reported organisations are delivering humanitarian assistance in one or more locations in the sub-district.

This information is a work in progress.

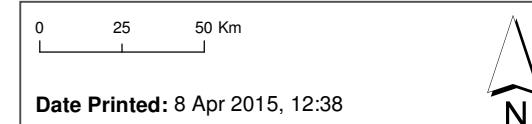
Number of organisations in the table is a unique count of organisations providing humanitarian assistance in one or more sub-districts in the governorate.

69 Total organisations reported

- 31 Organisations working in 1 or 2 sub-districts
- 16 Organisations working in 3 to 10 sub-districts
- 10 Organisations working in 11 to 25 sub-districts
- 12 Organisations working in more than 25 sub-districts

Number of reported organisations

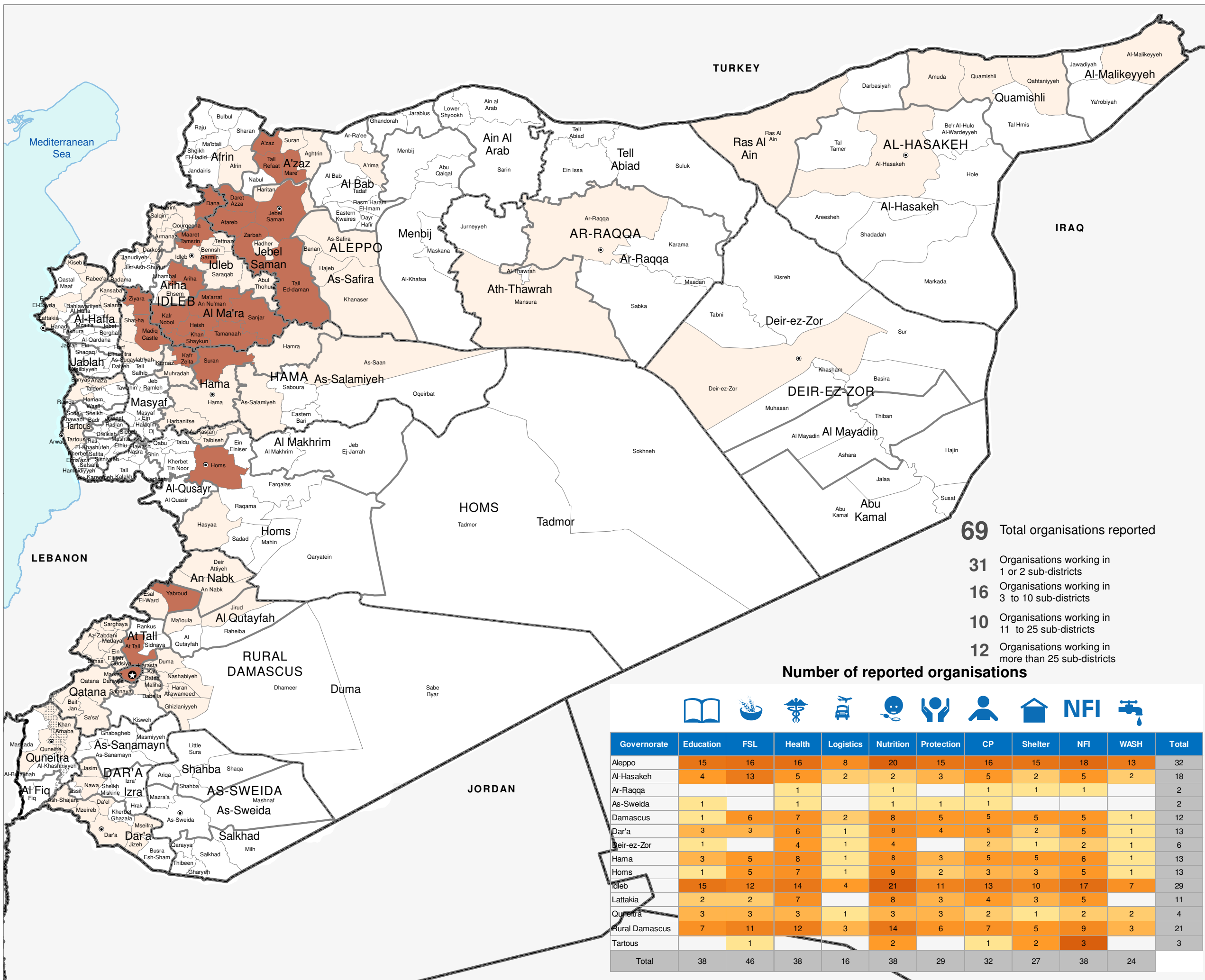
Governorate	Education	FSL	Health	Logistics	Nutrition	Protection	CP	Shelter	NFI	WASH	Total
Aleppo	15	16	16	8	20	15	16	15	18	13	32
Al-Hasakeh	4	13	5	2	2	3	5	2	5	2	18
Ar-Raqqah			1		1		1	1	1		2
As-Sweida	1		1		1	1	1				2
Damascus	1	6	7	2	8	5	5	5	5	1	12
Dar'a	3	3	6	1	8	4	5	2	5	1	13
Deir-ez-Zor	1		4	1	4		2	1	2	1	6
Hama	3	5	8	1	8	3	5	5	6	1	13
Homs	1	5	7	1	9	2	3	3	5	1	13
Idlib	15	12	14	4	21	11	13	10	17	7	29
Lattakia	2	2	7		8	3	4	3	5		11
Quneitra	3	3	3	1	3	3	2	1	2	2	4
Rural Damascus	7	11	12	3	14	6	7	5	9	3	21
Tartous		1			2		1	2	3		3
Total	38	46	38	16	38	29	32	27	38	24	



Date Printed: 8 Apr 2015, 12:38
Data Source(s): OpenStreetMap, COD/FOD Registry, Syrian NGOs presence information as reported by field partners. This information is a work in progress.

Projection/Datum: Geographic/WGS 84

Disclaimer: The boundaries, areas, and names shown and the designations used on this map do not imply official endorsement or acceptance.



Legend

- ⊕ Capital
- ⦿ Governorate Centre

Administrative boundaries

- International
- Governorate
- District
- Sub-District
- ▨ UNDOF zone

of organisations reported in Shelter

- 1 - 2
- 3 - 5
- >5

Notes:
This map shows operational presence as reported by Syrian NGOs and Local Charities. The reported organisations are delivering humanitarian assistance in one or more locations in the sub-district.
This information is a work in progress.

Number of organisations in the table is a unique count of organisations providing humanitarian assistance in one or more sub-districts in the governorate.

69 Total organisations reported

- 31** Organisations working in 1 or 2 sub-districts
- 16** Organisations working in 3 to 10 sub-districts
- 10** Organisations working in 11 to 25 sub-districts
- 12** Organisations working in more than 25 sub-districts

Number of reported organisations

Governorate	Education	FSL	Health	Logistics	Nutrition	Protection	CP	Shelter	NFI	WASH	Total
Aleppo	15	16	16	8	20	15	16	15	18	13	32
Al-Hasakeh	4	13	5	2	2	3	5	2	5	2	18
Ar-Raqqa			1		1		1	1	1		2
As-Sweida	1		1		1	1	1				2
Damascus	1	6	7	2	8	5	5	5	5	1	12
Dar'a	3	3	6	1	8	4	5	2	5	1	13
Deir-ez-Zor	1		4	1	4		2	1	2	1	6
Hama	3	5	8	1	8	3	5	5	6	1	13
Homs	1	5	7	1	9	2	3	3	5	1	13
Idleb	15	12	14	4	21	11	13	10	17	7	29
Lattakia	2	2	7		8	3	4	3	5		11
Quneitra	3	3	3	1	3	3	2	1	2	2	4
Rural Damascus	7	11	12	3	14	6	7	5	9	3	21
Tartous		1			2		1	2	3		3
Total	38	46	38	16	38	29	32	27	38	24	

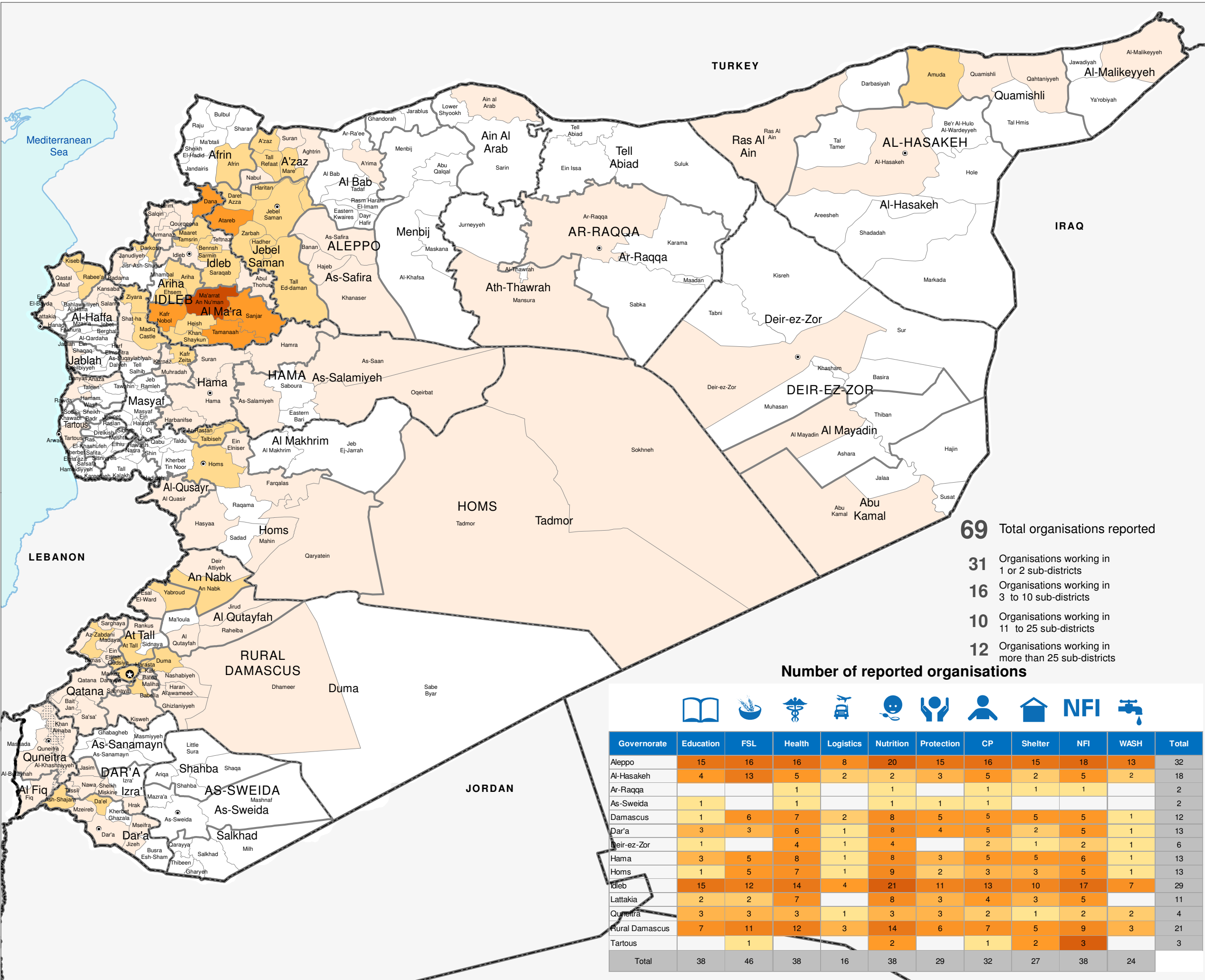
0 25 50 Km

Date Printed: 8 Apr 2015, 12:40

Data Source(s):
OpenStreetMap, COD/FOD Registry
Syrian NGOs presence information as reported by field partners. This information is a work in progress.

Projection/Datum: Geographic/WGS 84

Disclaimer:
The boundaries, areas, and names shown and the designations used on this map do not imply official endorsement or acceptance.



Legend

- ⊕ Capital
- ⦿ Governorate Centre

Administrative boundaries

- International
- Governorate
- District
- Sub-District
- ▨ UNDOF zone

of organisations reported in NFI

- 1 - 2
- 3 - 5
- 6 - 10
- 11 - 12

Notes:
This map shows operational presence as reported by Syrian NGOs and Local Charities. The reported organisations are delivering humanitarian assistance in one or more locations in the sub-district.
This information is a work in progress.

Number of organisations in the table is a unique count of organisations providing humanitarian assistance in one or more sub-districts in the governorate.

69 Total organisations reported

- 31** Organisations working in 1 or 2 sub-districts
- 16** Organisations working in 3 to 10 sub-districts
- 10** Organisations working in 11 to 25 sub-districts
- 12** Organisations working in more than 25 sub-districts

Number of reported organisations

Governorate	Education	FSL	Health	Logistics	Nutrition	Protection	CP	Shelter	NFI	WASH	Total
Aleppo	15	16	16	8	20	15	16	15	18	13	32
Al-Hasakeh	4	13	5	2	2	3	5	2	5	2	18
Ar-Raqqqa			1		1		1	1	1		2
As-Sweida	1		1		1	1	1				2
Damascus	1	6	7	2	8	5	5	5	5	1	12
Dar'a	3	3	6	1	8	4	5	2	5	1	13
Deir-ez-Zor	1		4	1	4		2	1	2	1	6
Hama	3	5	8	1	8	3	5	5	6	1	13
Homs	1	5	7	1	9	2	3	3	5	1	13
Idleb	15	12	14	4	21	11	13	10	17	7	29
Lattakia	2	2	7		8	3	4	3	5		11
Quneitra	3	3	3	1	3	3	2	1	2	2	4
Rural Damascus	7	11	12	3	14	6	7	5	9	3	21
Tartous		1			2		1	2	3		3
Total	38	46	38	16	38	29	32	27	38	24	

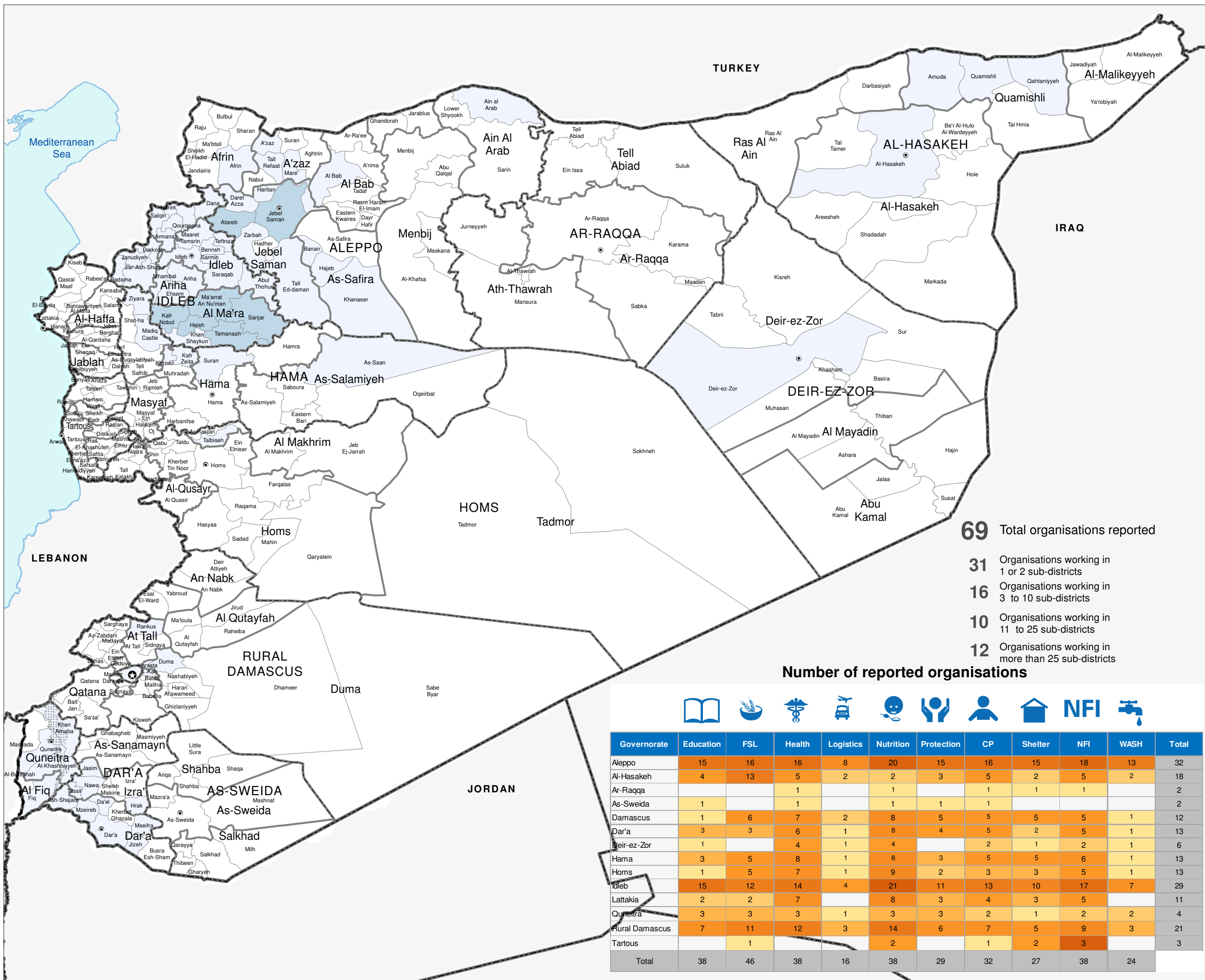
0 25 50 Km

Date Printed: 8 Apr 2015, 12:41

Data Source(s):
OpenStreetMap, COD/FOD Registry
Syrian NGOs presence information as reported by field partners. This information is a work in progress.

Projection/Datum: Geographic/WGS 84

Disclaimer:
The boundaries, areas, and names shown and the designations used on this map do not imply official endorsement or acceptance.



Legend

- ⊕ Capital
- ⦿ Governorate Centre

Administrative boundaries

- International
- Governorate
- District
- Sub-District
- ▨ UNDOF zone

of organisations reported in WASH

- 1 - 2
- 3 - 5
- >5

Notes:
This map shows operational presence as reported by Syrian NGOs and Local Charities. The reported organisations are delivering humanitarian assistance in one or more locations in the sub-district.

This information is a work in progress.

Number of organisations in the table is a unique count of organisations providing humanitarian assistance in one or more sub-districts in the governorate.

69 Total organisations reported

- 31** Organisations working in 1 or 2 sub-districts
- 16** Organisations working in 3 to 10 sub-districts
- 10** Organisations working in 11 to 25 sub-districts
- 12** Organisations working in more than 25 sub-districts

Number of reported organisations

Governorate	Education	FSL	Health	Logistics	Nutrition	Protection	CP	Shelter	NFI	WASH	Total
Aleppo	15	16	16	8	20	15	16	15	18	13	32
Al-Hasakeh	4	13	5	2	2	3	5	2	5	2	18
Ar-Raqqah			1		1		1	1	1		2
As-Sweida	1		1		1	1	1				2
Damascus	1	6	7	2	8	5	5	5	5	1	12
Dar'a	3	3	6	1	8	4	5	2	5	1	13
Deir-ez-Zor	1		4	1	4		2	1	2	1	6
Hama	3	5	8	1	8	3	5	5	6	1	13
Homs	1	5	7	1	9	2	3	3	5	1	13
Idlib	15	12	14	4	21	11	13	10	17	7	29
Lattakia	2	2	7		8	3	4	3	5		11
Quneitra	3	3	3	1	3	3	2	1	2	2	4
Rural Damascus	7	11	12	3	14	6	7	5	9	3	21
Tartous		1			2		1	2	3		3
Total	38	46	38	16	38	29	32	27	38	24	

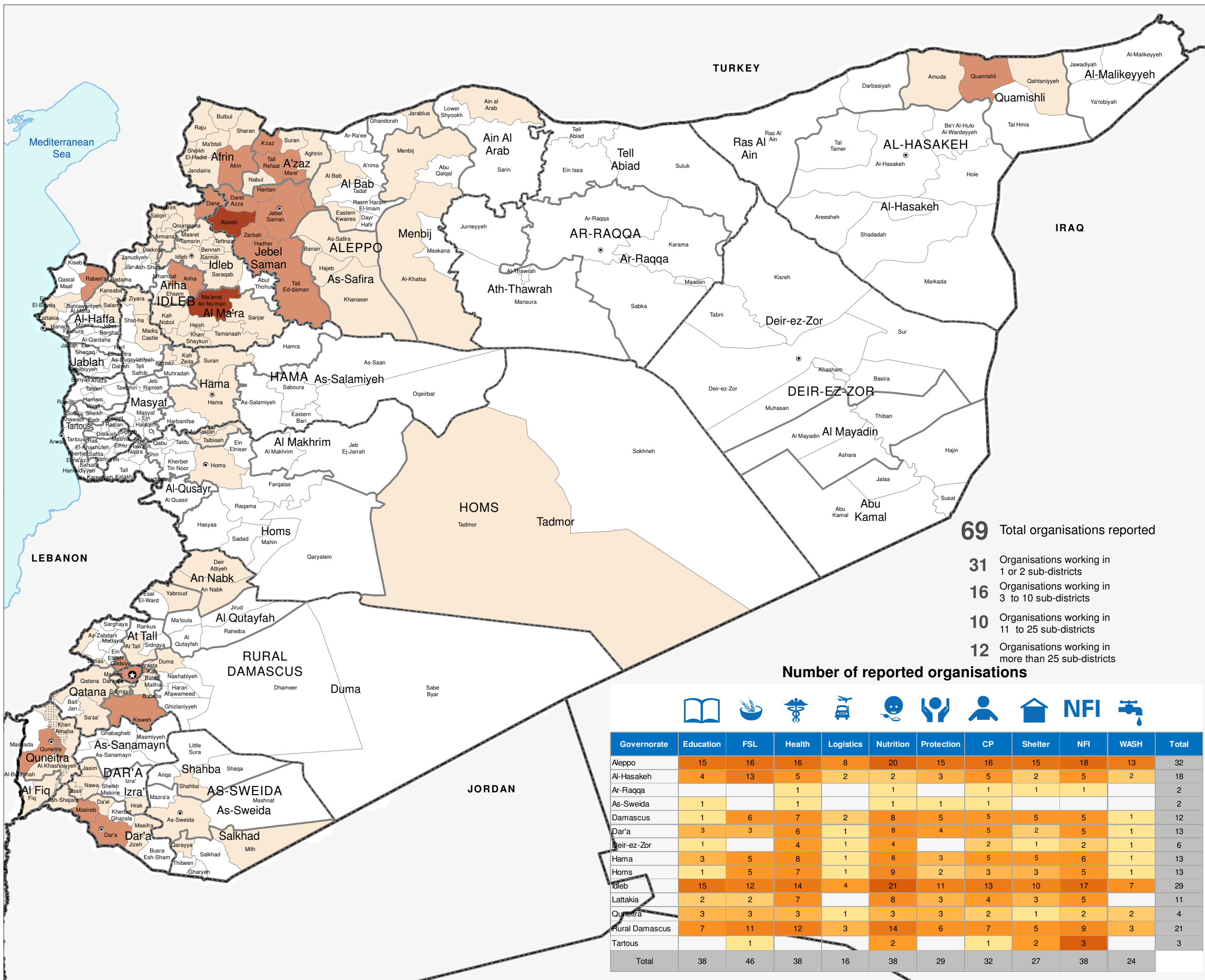
0 25 50 Km

Date Printed: 8 Apr 2015, 12:42

Data Source(s):
OpenStreetMap, COD/FOD Registry
Syrian NGOs presence information as reported by field partners. This information is a work in progress.

Projection/Datum: Geographic/WGS 84

Disclaimer:
The boundaries, areas, and names shown and the designations used on this map do not imply official endorsement or acceptance.



Legend

- ⊕ Capital
- ⦿ Governorate Centre

Administrative boundaries

- International
- Governorate
- District
- Sub-District
- ▨ UNDOF zone

of organisations reported in Protection

- 1 - 2
- 3 - 5
- 6 - 8

Notes:
This map shows operational presence as reported by Syrian NGOs and Local Charities. The reported organisations are delivering humanitarian assistance in one or more locations in the sub-district.
This information is a work in progress.

Number of organisations in the table is a unique count of organisations providing humanitarian assistance in one or more sub-districts in the governorate.

69 Total organisations reported

- 31** Organisations working in 1 or 2 sub-districts
- 16** Organisations working in 3 to 10 sub-districts
- 10** Organisations working in 11 to 25 sub-districts
- 12** Organisations working in more than 25 sub-districts

Number of reported organisations

Governorate	Education	FSL	Health	Logistics	Nutrition	Protection	CP	Shelter	NFI	WASH	Total
Aleppo	15	16	16	8	20	15	16	15	18	13	32
Al-Hasakeh	4	13	5	2	2	3	5	2	5	2	18
Ar-Raqqqa			1		1		1	1	1		2
As-Sweida	1		1		1	1	1				2
Damascus	1	6	7	2	8	5	5	5	5	1	12
Dar'a	3	3	6	1	8	4	5	2	5	1	13
Deir-ez-Zor	1		4	1	4		2	1	2	1	6
Hama	3	5	8	1	8	3	5	5	6	1	13
Homs	1	5	7	1	9	2	3	3	5	1	13
Idlib	15	12	14	4	21	11	13	10	17	7	29
Lattakia	2	2	7		8	3	4	3	5		11
Quneitra	3	3	3	1	3	3	2	1	2	2	4
Rural Damascus	7	11	12	3	14	6	7	5	9	3	21
Tartous		1			2		1	2	3		3
Total	38	46	38	16	38	29	32	27	38	24	

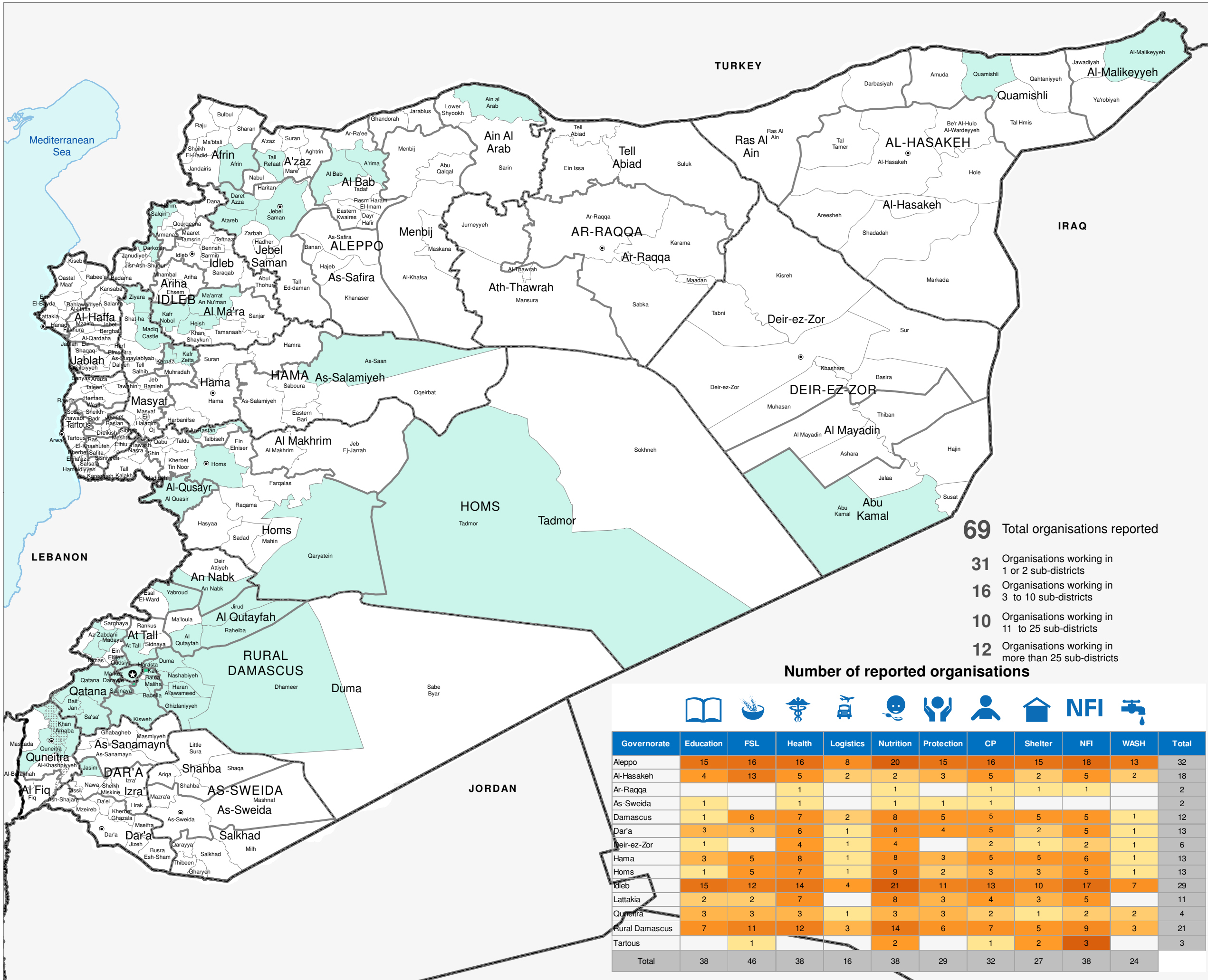
0 25 50 Km

Date Printed: 8 Apr 2015, 12:44

Data Source(s):
OpenStreetMap, COD/FOD Registry
Syrian NGOs presence information as reported by field partners. This information is a work in progress.

Projection/Datum: Geographic/WGS 84

Disclaimer:
The boundaries, areas, and names shown and the designations used on this map do not imply official endorsement or acceptance.



Legend

- ⊕ Capital
- ⦿ Governorate Centre

Administrative boundaries

- International
- Governorate
- District
- Sub-District
- ▨ UNDOF zone

of organisations reported in Logistics

- 1 - 2
- 3 - 5

Notes:
This map shows operational presence as reported by Syrian NGOs and Local Charities. The reported organisations are delivering humanitarian assistance in one or more locations in the sub-district.

This information is a work in progress.

Number of organisations in the table is a unique count of organisations providing humanitarian assistance in one or more sub-districts in the governorate.

69 Total organisations reported

- 31** Organisations working in 1 or 2 sub-districts
- 16** Organisations working in 3 to 10 sub-districts
- 10** Organisations working in 11 to 25 sub-districts
- 12** Organisations working in more than 25 sub-districts

Number of reported organisations

Governorate	Education	FSL	Health	Logistics	Nutrition	Protection	CP	Shelter	NFI	WASH	Total
Aleppo	15	16	16	8	20	15	16	15	18	13	32
Al-Hasakeh	4	13	5	2	2	3	5	2	5	2	18
Ar-Raqqa			1		1		1	1	1		2
As-Sweida	1		1		1	1	1				2
Damascus	1	6	7	2	8	5	5	5	5	1	12
Dar'a	3	3	6	1	8	4	5	2	5	1	13
Deir-ez-Zor	1		4	1	4		2	1	2	1	6
Hama	3	5	8	1	8	3	5	5	6	1	13
Homs	1	5	7	1	9	2	3	3	5	1	13
Idlib	15	12	14	4	21	11	13	10	17	7	29
Lattakia	2	2	7		8	3	4	3	5		11
Quneitra	3	3	3	1	3	3	2	1	2	2	4
Rural Damascus	7	11	12	3	14	6	7	5	9	3	21
Tartous		1			2		1	2	3		3
Total	38	46	38	16	38	29	32	27	38	24	

0 25 50 Km

Date Printed: 8 Apr 2015, 12:45

Data Source(s):
OpenStreetMap, COD/FOD Registry
Syrian NGOs presence information as reported by field partners. This information is a work in progress.

Projection/Datum: Geographic/WGS 84

Disclaimer:
The boundaries, areas, and names shown and the designations used on this map do not imply official endorsement or acceptance.