

MANDHLORO CLINIC MAP, MASVINGO PROVINCE, ZAKA DISTRICT, ZIMBABWE

Analysis with Pleiades Data Acquired 18 October 2013


This map illustrates the area of the Mandhloro medical clinic as of 18 October 2013 using a image collected by the Pleiades satellite. It presents the site of a medical clinic and main roads in a radius of approximately 1.5 km around the clinic position. Mandhloro lies approximately 260 km south of the capital of

Zimbabwe, Harare. Note that Mandhloro is about 14 km southeast of Bvukururu and 21 km east of Ndanga, where other clinics are located. This is a preliminary analysis & has not yet been validated in the field. Please send ground feedback to UNITAR / UNOSAT.



Production Date:
11-Dec-13

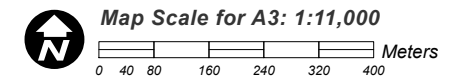
Version 1.0

Activation Number:
OT20131209ZWE



LEGEND

-  Clinic
-  Local Roads



Satellite Data (1): Pleiades
 Imagery Dates: 18 October 2013
 Resolution: 0.50 m
 Copyright: Copyright CNES 2013 - Distribution Astrium Services / Spot Image
 Source: Geostore
 Road Data : Google Map Maker / OSM / ESRI
 Other Data: USGS, UNCS, NASA, NGA
 Analysis : UNITAR / UNOSAT
 Production: UNITAR / UNOSAT
 Analysis conducted with ArcGIS v10.1

Coordinate System: World Robinson
 Projection: Robinson
 Datum: WGS 1984
 Units: Meter

The depiction and use of boundaries, geographic names and related data shown here are not warranted to be error-free nor do they imply official endorsement or acceptance by the United Nations. UNOSAT is a program of the United Nations Institute for Training and Research (UNITAR), providing satellite imagery and related geographic information, research and analysis to UN humanitarian and development agencies and their implementing partners.

This work by UNITAR/UNOSAT is licensed under a Creative Commons Attribution-NonCommercial-ShareAlike 3.0 Unported License.



UNOSAT

Contact Information: unosat@unitar.org
 24/7 Hotline: +41 76 487 4998
www.unitar.org/unosat