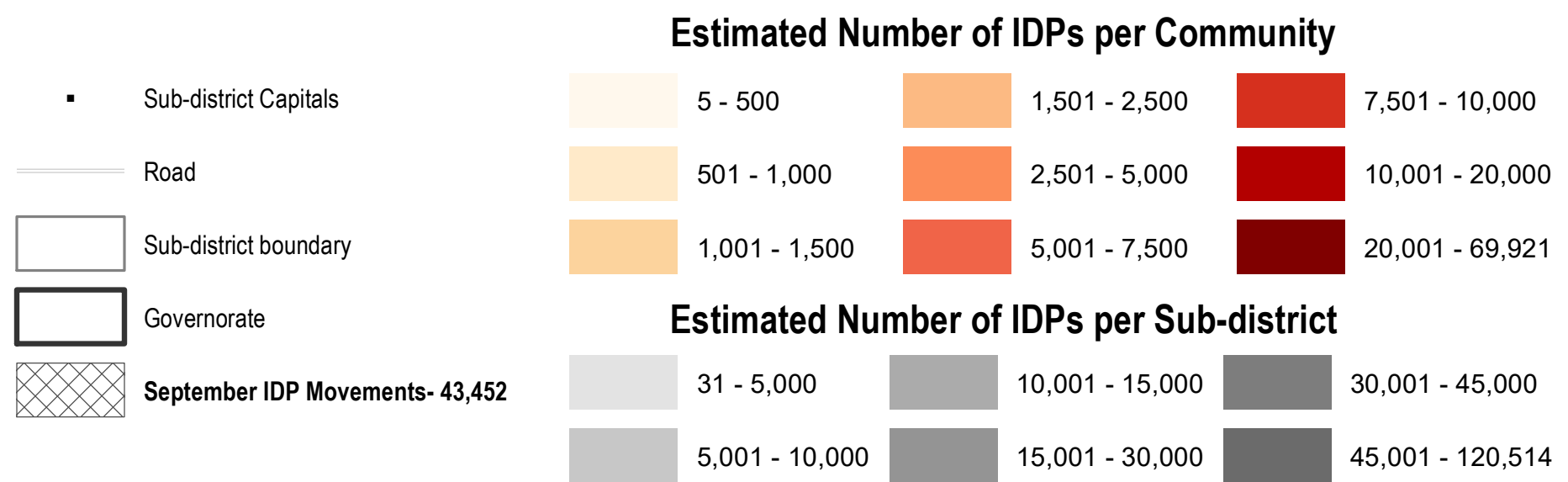
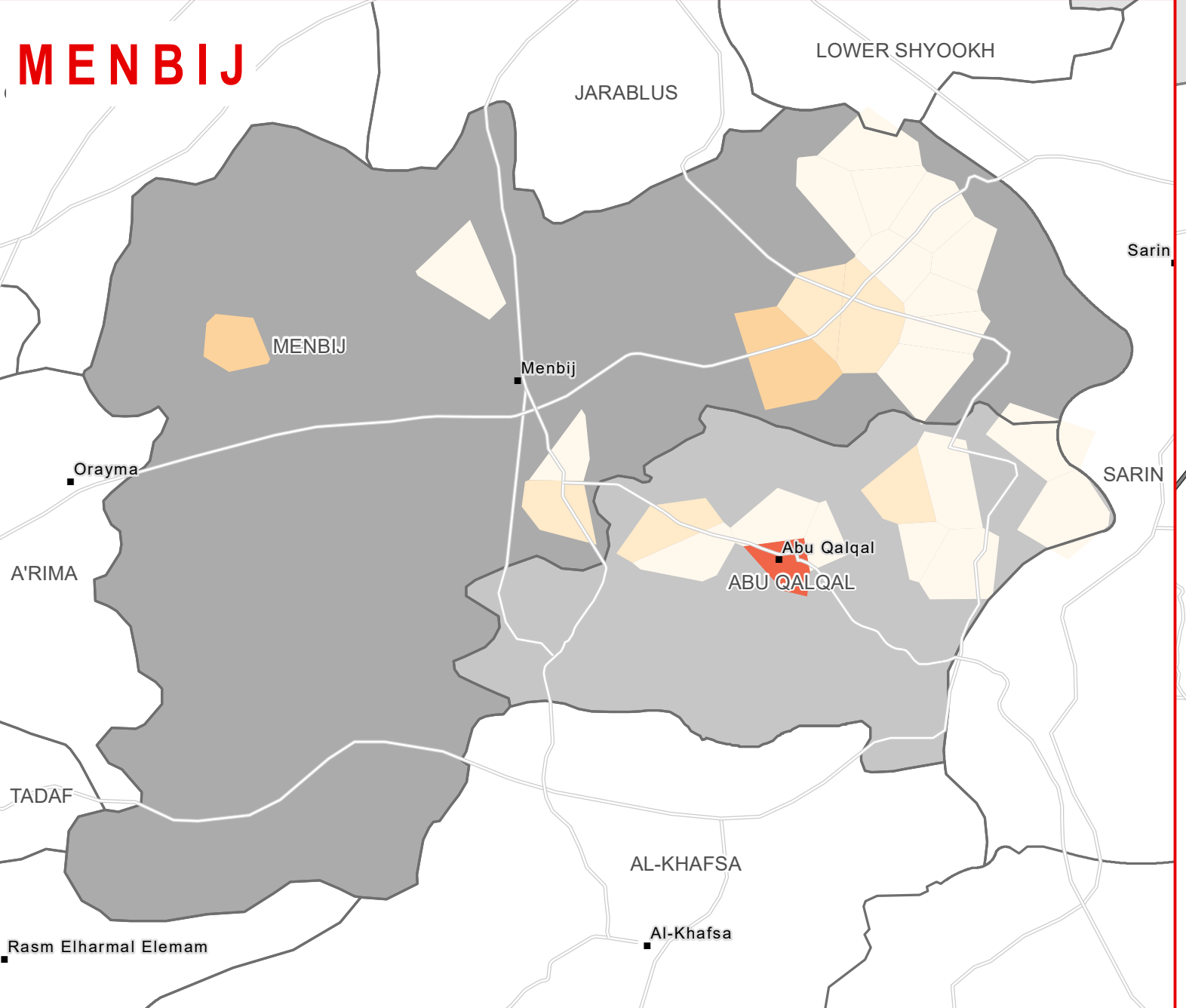
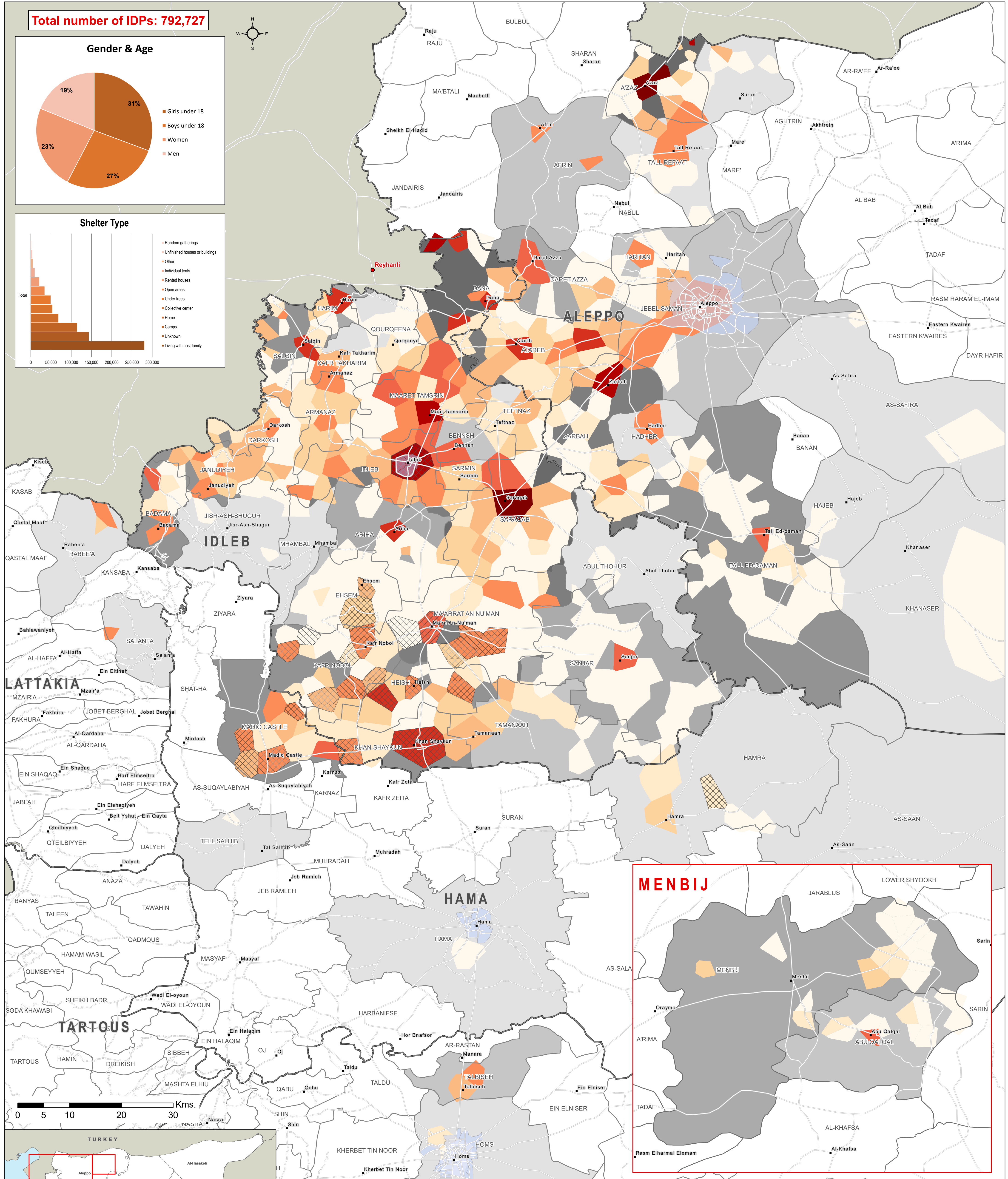
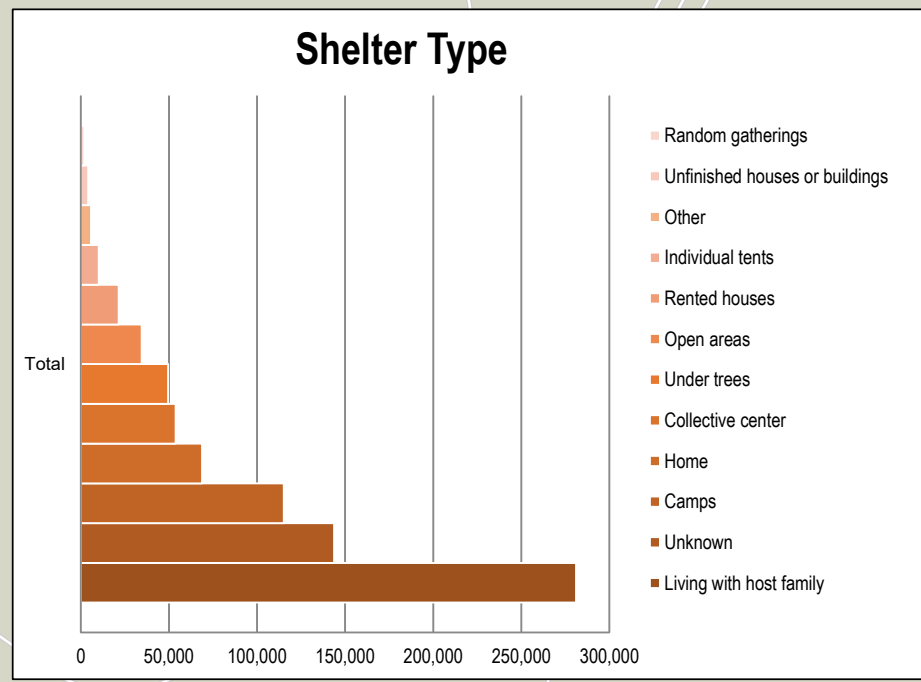
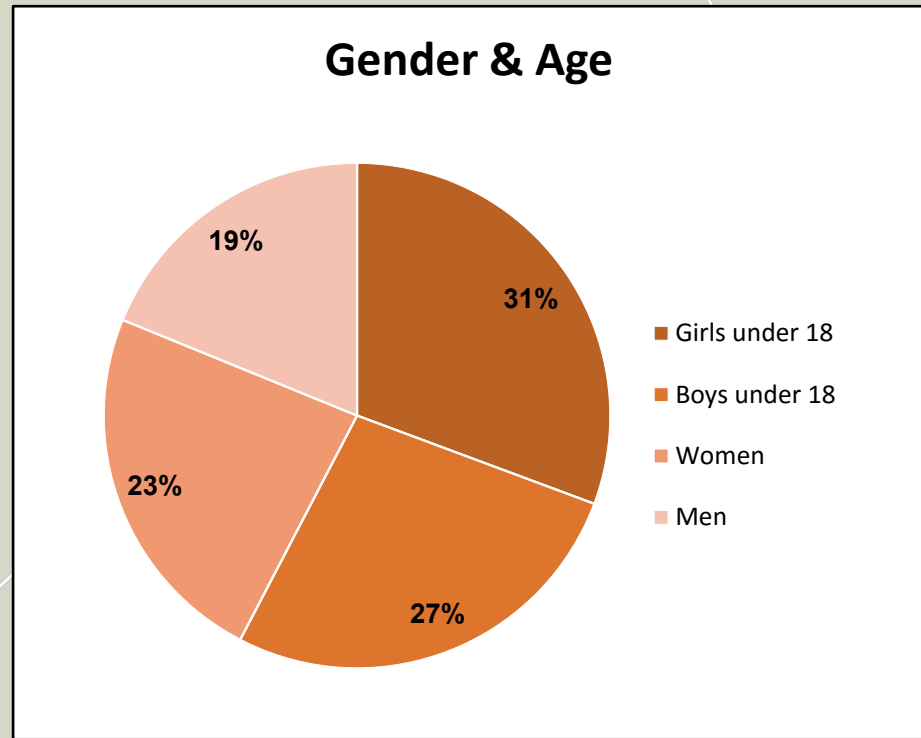


IDP Locations - As of 2 September 2016

Total number of IDPs: 792,727



Map Notes: Polygons representing IDP numbers are generated by the ArcToolbox tool "Create Thiessen Polygons" utilizing the OCHA Populated Places dataset SYR_Adm4. The polygons created are a spatial representation of a community not an actual boundary of a community.

Data sources: OCHA COG: Geographic Boundaries
DIVA GIS: Roads
CCCM IM: Community-Level IDP Data
REACH: Community Polygon

Total number of IDPs at a Sub-District level are represented by the gray scale.

Communities without a code are NOT represented on this map.

Age categorised by the CCCM

Coordinate System: Coordinate System: GCS WGS 1984
Datum: WGS 1984
Units: Degree

File: 20160906_REACH_CCCM_SYR_NW_IDP_Tracking
Contact: reach.mapping@impact-initiatives.org

Note: Data, designations and boundaries contained on this map are not warranted to be error-free and do not imply acceptance by the REACH partners, associated, donors mentioned on this map.

