

06/30/16

| Population par camp/localité | | | |
|------------------------------|----------------|----------------|----------------|
| Camps/localités | # de menages | # de personnes | % Total |
| Bredjing | 10,757 | 41,819 | 10.77% |
| Goz Amir | 7,973 | 31,884 | 8.21% |
| Farchana | 6,774 | 27,249 | 7.02% |
| Oure Cassoni | 7,884 | 27,214 | 7.01% |
| Gaga | 5,731 | 23,327 | 6.01% |
| Touloum | 5,535 | 22,528 | 5.80% |
| Treguine | 5,672 | 22,189 | 5.71% |
| Amnabak | 5,718 | 21,396 | 5.51% |
| Djabal | 4,900 | 20,738 | 5.34% |
| Belom | 4,915 | 19,175 | 4.94% |
| Mile | 5,052 | 18,834 | 4.85% |
| Iridimi | 4,796 | 18,324 | 4.72% |
| Kounoungou | 4,514 | 17,757 | 4.57% |
| Dosseye | 3,313 | 12,456 | 3.21% |
| East Border * | 2,288 | 9,149 | 2.36% |
| Amboko | 2,111 | 8,420 | 2.17% |
| Gondje | 1,909 | 7,833 | 2.02% |
| Moyo | 2,073 | 7,477 | 1.93% |
| Dar Es Salam | 1,835 | 5,373 | 1.38% |
| Ndjamena | 1,485 | 4,321 | 1.11% |
| Mini * | 1,158 | 3,179 | 0.82% |
| Abgadam | 781 | 2,836 | 0.73% |
| Dembo * | 746 | 2,493 | 0.64% |
| Doholo | 809 | 2,348 | 0.60% |
| Bekourou * | 483 | 1,969 | 0.51% |
| Sourou * | 647 | 1,944 | 0.50% |
| Kerfi | 436 | 1,418 | 0.37% |
| Ngouboua * | 467 | 1,269 | 0.33% |
| Moissala * | 230 | 899 | 0.23% |
| Bongor * | 140 | 559 | 0.14% |
| Daha 2 * | 123 | 381 | 0.10% |
| Guelendeng * | 91 | 364 | 0.09% |
| Daha 1 * | 125 | 329 | 0.08% |
| Tchoukoutalia * | 103 | 309 | 0.08% |
| Pont Carol * | 69 | 274 | 0.07% |
| Bitoye * | 56 | 142 | 0.04% |
| Moulkou * | 34 | 137 | 0.04% |
| Grand Total | 101,733 | 388,313 | 100.00% |

| Répartition de la population par pays d'origine | | | |
|---|----------------|-----------------|----------------|
| Pays d'origine | Total Menages | Total Personnes | % |
| SUD | 78,850 | 306,741 | 78.99% |
| CAR | 19,957 | 72,876 | 18.77% |
| NIG | 2,458 | 7,337 | 1.89% |
| COD | 137 | 312 | 0.08% |
| Autres | 332 | 1,047 | 0.27% |
| Grand Total | 101,733 | 388,313 | 100.00% |

Date 6/30/2016

Données cumulatives par Sous Délégation

| Bureau | # de menages | # de personnes | % pers. |
|--------------------|----------------|----------------|----------------|
| SO Iriba | 34,185 | 128,798 | 33.17% |
| SO Farchana | 29,163 | 115,499 | 29.74% |
| SO Gore | 18,698 | 69,045 | 17.78% |
| SO Goz Beida | 15,463 | 62,365 | 16.06% |
| Region du Lac | 2,405 | 6,951 | 1.79% |
| BO Ndjamena | 1,819 | 5,655 | 1.46% |
| Grand Total | 101,733 | 388,313 | 100.00% |

Date 6/30/2016

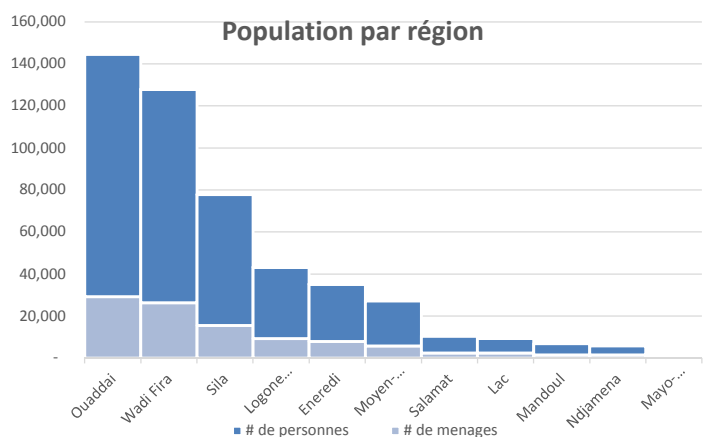
Données cumulatives par Région

| Row Labels | # de menages | # de personnes | % |
|--------------------|----------------|----------------|----------------|
| Ouaddai | 29,163 | 115,499 | 29.74% |
| Wadi Fira | 26,301 | 101,584 | 26.16% |
| Sila | 15,463 | 62,365 | 16.06% |
| Logone Oriental | 9,194 | 33,974 | 8.75% |
| Eneredi | 7,884 | 27,214 | 7.01% |
| Moyen-Chari | 5,724 | 21,523 | 5.54% |
| Salamat | 2,321 | 8,187 | 2.11% |
| Lac | 2,405 | 6,951 | 1.79% |
| Mandoul | 1,459 | 5,361 | 1.38% |
| Ndjamena | 1,485 | 4,321 | 1.11% |
| Mayo-Kebi Est | 334 | 1,334 | 0.34% |
| Grand Total | 101,733 | 388,313 | 100.00% |

Changements clés

- Augmentation générale de 6,745 personnes par rapport au 31 Mai 2016 due à l'afflux de nouveaux arrivants centrafricains au Sud (Mini, Bitoye, Sourou).
- A la date du rapport, plus de 5,265 centrafricains ont été nouvellement enregistrés au niveau 1 utilisant la technologie mobile pour accélérer le processus, faciliter l'analyse de données et la production de liste de distribution.

*: Villages hôtes / communautés d'accueil.
East Borders *: Population estimée répartie le long des frontières à l'Est.



Population de réfugiés enregistrés au niveau 2 dans les camps et communautés d'accueil

| Camp | Demandeurs d'asile enregistrés | | | | | | Réfugiés enregistrés | | | | | | Grand Total |
|---------------|--------------------------------|-----------|-----------|----------|-----------|------------|----------------------|------------|----------------|--------------|------------|----------------|----------------|
| | CAR | COD | SUD | NIG | Autres | Total | CAR | COD | SUD | NIG | Autres | Total | |
| Abgadam | - | - | - | - | - | - | - | - | 2,836 | - | - | 2,836 | 2,836 |
| Amnabak | - | - | - | - | - | - | - | - | 21,396 | - | - | 21,396 | 21,396 |
| Amboko | - | 7 | - | - | - | 7 | 8,359 | 51 | 2 | - | 1 | 8,413 | 8,420 |
| Bekourou | - | - | - | - | - | - | 1,969 | - | - | - | - | 1,969 | 1,969 |
| Belom | - | - | - | - | - | - | 19,172 | - | 3 | - | - | 19,175 | 19,175 |
| Bredjing | - | - | - | - | - | - | - | - | 41,819 | - | - | 41,819 | 41,819 |
| Daha 1 | - | - | - | - | - | - | 329 | - | - | - | - | 329 | 329 |
| Daha 2 | - | - | - | - | - | - | 381 | - | - | - | - | 381 | 381 |
| Dar Es Salam | - | - | - | - | - | - | - | - | 1 | 4,940 | 432 | 5,373 | 5,373 |
| Dembo | - | - | - | - | - | - | 2,493 | - | - | - | - | 2,493 | 2,493 |
| Djabal | - | - | 1 | - | - | 1 | - | - | 20,737 | - | - | 20,737 | 20,738 |
| Doholo | - | - | - | - | - | - | 2,348 | - | - | - | - | 2,348 | 2,348 |
| Dosseye | - | - | - | - | - | - | 12,449 | - | 1 | - | 6 | 12,456 | 12,456 |
| Farchana | - | - | - | - | - | - | - | - | 27,249 | - | - | 27,249 | 27,249 |
| Gaga | - | - | - | - | - | - | - | - | 23,327 | - | - | 23,327 | 23,327 |
| Gondje | - | - | - | - | - | - | 7,833 | - | - | - | - | 7,833 | 7,833 |
| Goz Amir | - | - | - | - | - | - | 15 | - | 31,869 | - | - | 31,884 | 31,884 |
| Iridimi | - | - | - | - | - | - | - | - | 18,324 | - | - | 18,324 | 18,324 |
| Kerfi | - | - | - | - | - | - | 117 | - | 1,301 | - | - | 1,418 | 1,418 |
| Kounoungou | - | - | - | - | - | - | - | - | 17,757 | - | - | 17,757 | 17,757 |
| Mile | - | - | - | - | - | - | - | - | 18,834 | - | - | 18,834 | 18,834 |
| Moissala | - | - | - | - | - | - | 899 | - | - | - | - | 899 | 899 |
| Moyo | - | - | - | - | - | - | 7,476 | - | 1 | - | - | 7,477 | 7,477 |
| Ndjamena | 839 | 42 | 22 | 1 | 22 | 926 | 2,927 | 212 | 181 | 2 | 73 | 3,395 | 4,321 |
| Ngouboua | - | - | - | - | - | - | - | - | - | 1,267 | 2 | 1,269 | 1,269 |
| Oure Cassoni | - | - | - | - | - | - | - | - | 27,214 | - | - | 27,214 | 27,214 |
| Tchoukoutalia | - | - | - | - | - | - | - | - | - | 309 | - | 309 | 309 |
| Touloum | - | - | - | - | - | - | - | - | 22,528 | - | - | 22,528 | 22,528 |
| Treguine | - | - | - | - | - | - | - | - | 22,189 | - | - | 22,189 | 22,189 |
| Total | 839 | 49 | 23 | 1 | 22 | 934 | 66,767 | 263 | 297,569 | 6,518 | 514 | 371,631 | 372,565 |

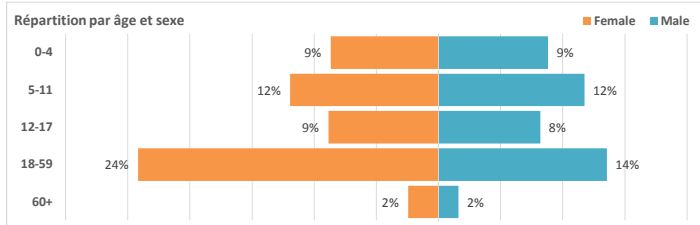
Population de réfugiés dans les camps, communautés d'accueil et points d'entrée

| Camp/Localité | Réfugiés enregistrés niveau 1 | | | | | | Estimations | | | | | | Grand Total |
|--------------------|-------------------------------|-----------|-----------|------------|------------|--------------|---------------|------------|----------------|--------------|------------|----------------|----------------|
| | CAR | COD | SUD | NIG | Others | Total | CAR | COD | SUD | NIG | Others | Total | |
| East Border | - | - | - | - | - | - | - | - | 9,149 | - | - | 9,149 | 9,149 |
| Bongor * | - | - | - | 470 | 89 | 559 | - | - | - | - | - | - | 559 |
| Pont Carol * | 1 | - | - | 15 | 258 | 274 | - | - | - | - | - | - | 274 |
| Moulkou * | - | - | - | 101 | 36 | 137 | - | - | - | - | - | - | 137 |
| Guelendeng * | 4 | - | - | 232 | 128 | 364 | - | - | - | - | - | - | 364 |
| Mini * | 3,179 | - | - | - | - | 3,179 | - | - | - | - | - | - | 3,179 |
| Sourou * | 1,944 | - | - | - | - | 1,944 | - | - | - | - | - | - | 1,944 |
| Bitoye * | 142 | - | - | - | - | 142 | - | - | - | - | - | - | 142 |
| Total | 5,270 | - | - | 818 | 511 | 6,599 | - | - | 9,149 | - | - | 9,149 | 15,748 |
| Grand total | 6,109 | 49 | 23 | 819 | 533 | 7,533 | 66,767 | 263 | 306,718 | 6,518 | 514 | 380,780 | 388,313 |

(*)= Communautés d'accueil / Points d'entrée - CAR = Central African Republic - COD = Democratic Republic of Congo - SUD = Sudan - NIG = Nigeria

Désagrégation par âge, sexe et camp pour les personnes enregistrées dans la base de données des réfugiés

| | | Total ménages | | | | | | | Total individus | | | | | | | | | | | | | | | |
|---------------|---------------|---------------|-----|-------|--------|--------|--------|-------------|-----------------|--------|--------|--------|--------|--------|---------|--------|--------|---------|--------|---------|-------|-------|--------|-------------|
| Localité | Type localité | [0-17] | | | [18+] | | | Grand Total | [0-4] | | | [5-11] | | | [12-17] | | | [18-59] | | | [60+] | | | Grand total |
| | | F | M | Total | F | M | Total | | F | M | Total | F | M | Total | F | M | Total | F | M | Total | F | M | Total | |
| Oure Cassoni | Camp | 9 | 3 | 12 | 6,472 | 1,400 | 7,872 | 7,884 | 2,119 | 2,143 | 4,262 | 3,310 | 3,224 | 6,534 | 2,915 | 2,257 | 5,172 | 7,704 | 2,598 | 10,302 | 709 | 235 | 944 | 27,214 |
| Touloum | Camp | 11 | - | 11 | 4,481 | 1,043 | 5,524 | 5,535 | 1,937 | 2,026 | 3,963 | 2,709 | 2,669 | 5,378 | 2,200 | 1,836 | 4,036 | 5,688 | 2,511 | 8,199 | 628 | 324 | 952 | 22,528 |
| Amnabak | Camp | 15 | 1 | 16 | 4,647 | 1,055 | 5,702 | 5,718 | 1,771 | 1,692 | 3,463 | 2,314 | 2,289 | 4,603 | 2,427 | 1,970 | 4,397 | 6,000 | 1,997 | 7,997 | 578 | 358 | 936 | 21,396 |
| Iridimi | Camp | 2 | 3 | 5 | 3,831 | 960 | 4,791 | 4,796 | 1,507 | 1,527 | 3,034 | 2,195 | 2,116 | 4,311 | 1,806 | 1,583 | 3,389 | 4,690 | 2,181 | 6,871 | 466 | 253 | 719 | 18,324 |
| Mile | Camp | 7 | - | 7 | 4,116 | 929 | 5,045 | 5,052 | 1,544 | 1,655 | 3,199 | 2,348 | 2,258 | 4,606 | 1,854 | 1,523 | 3,377 | 4,882 | 2,043 | 6,925 | 460 | 267 | 727 | 18,834 |
| Kounoungou | Camp | 6 | - | 6 | 3,606 | 902 | 4,508 | 4,514 | 1,376 | 1,383 | 2,759 | 2,193 | 1,988 | 4,181 | 1,987 | 1,723 | 3,710 | 4,685 | 1,794 | 6,479 | 377 | 251 | 628 | 17,757 |
| Bredjing | Camp | 21 | 6 | 27 | 6,879 | 3,851 | 10,730 | 10,757 | 4,130 | 4,097 | 8,227 | 4,502 | 4,638 | 9,140 | 3,168 | 3,116 | 6,284 | 9,688 | 6,454 | 16,142 | 1,193 | 833 | 2,026 | 41,819 |
| Farchana | Camp | 17 | 6 | 23 | 4,613 | 2,138 | 6,751 | 6,774 | 2,251 | 2,350 | 4,601 | 3,072 | 3,057 | 6,129 | 2,365 | 2,320 | 4,685 | 6,645 | 3,976 | 10,621 | 753 | 460 | 1,213 | 27,249 |
| Gaga | Camp | 8 | 1 | 9 | 3,898 | 1,824 | 5,722 | 5,731 | 2,055 | 2,049 | 4,104 | 2,832 | 2,762 | 5,594 | 2,121 | 2,064 | 4,185 | 5,378 | 3,338 | 8,716 | 406 | 322 | 728 | 23,327 |
| Treguine | Camp | 16 | 4 | 20 | 3,690 | 1,962 | 5,652 | 5,672 | 2,391 | 2,375 | 4,766 | 2,505 | 2,507 | 5,012 | 1,618 | 1,639 | 3,257 | 4,898 | 3,227 | 8,125 | 598 | 431 | 1,029 | 22,189 |
| Goz Amir | Camp | 14 | 5 | 19 | 5,263 | 2,691 | 7,954 | 7,973 | 3,027 | 3,182 | 6,209 | 3,878 | 3,870 | 7,748 | 2,384 | 2,387 | 4,771 | 7,051 | 4,402 | 11,453 | 966 | 737 | 1,703 | 31,884 |
| Djabal | Camp | 5 | - | 5 | 3,194 | 1,701 | 4,895 | 4,900 | 2,062 | 2,152 | 4,214 | 2,241 | 2,280 | 4,521 | 1,639 | 1,627 | 3,266 | 4,833 | 3,028 | 7,861 | 501 | 375 | 876 | 20,738 |
| Abgadam * | Camp | 16 | 4 | 21 | 575 | 185 | 760 | 781 | 226 | 220 | 446 | 508 | 479 | 987 | 235 | 177 | 412 | 658 | 242 | 900 | 58 | 32 | 90 | 2,836 |
| Kerfi | Site | 9 | 3 | 12 | 205 | 219 | 424 | 436 | 165 | 173 | 338 | 189 | 209 | 398 | 71 | 65 | 136 | 272 | 221 | 493 | 29 | 24 | 53 | 1,418 |
| Belom | Camp | 13 | 7 | 20 | 2,890 | 2,005 | 4,895 | 4,915 | 1,479 | 1,526 | 3,005 | 2,351 | 2,268 | 4,619 | 1,553 | 1,668 | 3,221 | 4,437 | 3,170 | 7,607 | 451 | 272 | 723 | 19,175 |
| Dosseye | Camp | 17 | 21 | 38 | 1,807 | 1,468 | 3,275 | 3,313 | 873 | 913 | 1,786 | 1,760 | 1,724 | 3,484 | 1,037 | 1,078 | 2,115 | 2,712 | 1,924 | 4,636 | 213 | 222 | 435 | 12,456 |
| Amboko | Camp | 6 | 6 | 12 | 1,122 | 977 | 2,099 | 2,111 | 500 | 492 | 992 | 967 | 879 | 1,846 | 787 | 820 | 1,607 | 2,007 | 1,676 | 3,683 | 165 | 127 | 292 | 8,420 |
| Gondje | Camp | 4 | 4 | 8 | 1,125 | 776 | 1,901 | 1,909 | 419 | 466 | 885 | 871 | 905 | 1,776 | 881 | 853 | 1,734 | 1,914 | 1,334 | 3,248 | 124 | 66 | 190 | 7,833 |
| Moyo | Camp | 12 | 1 | 13 | 1,519 | 541 | 2,060 | 2,073 | 805 | 752 | 1,557 | 1,021 | 1,016 | 2,037 | 634 | 542 | 1,176 | 1,660 | 758 | 2,418 | 194 | 95 | 289 | 7,477 |
| Daha 1 | Camp | 2 | 1 | 3 | 92 | 30 | 122 | 125 | 23 | 29 | 52 | 53 | 32 | 85 | 28 | 15 | 43 | 97 | 38 | 135 | 7 | 7 | 14 | 329 |
| Daha 2 | Camp | 4 | 1 | 5 | 88 | 30 | 118 | 123 | 38 | 38 | 76 | 66 | 48 | 114 | 29 | 30 | 59 | 89 | 36 | 125 | 5 | 2 | 7 | 381 |
| Dembo | Camp | 3 | 2 | 5 | 410 | 331 | 741 | 746 | 247 | 269 | 516 | 377 | 377 | 754 | 115 | 132 | 247 | 555 | 350 | 905 | 45 | 26 | 71 | 2,493 |
| Bekourou | Village | 4 | 3 | 7 | 233 | 243 | 476 | 483 | 230 | 174 | 404 | 289 | 323 | 612 | 107 | 121 | 228 | 416 | 279 | 695 | 15 | 15 | 30 | 1,969 |
| Doholo | Site | 7 | 2 | 9 | 370 | 430 | 800 | 809 | 182 | 198 | 380 | 287 | 350 | 637 | 157 | 147 | 304 | 490 | 465 | 955 | 40 | 32 | 72 | 2,348 |
| Moissala | Village | - | - | - | 126 | 104 | 230 | 230 | 90 | 93 | 183 | 147 | 147 | 294 | 48 | 50 | 98 | 188 | 121 | 309 | 7 | 8 | 15 | 899 |
| Ndjamena | Urbains | 8 | 11 | 19 | 601 | 865 | 1,466 | 1,485 | 252 | 236 | 488 | 473 | 464 | 937 | 361 | 384 | 745 | 1,025 | 1,026 | 2,051 | 44 | 56 | 100 | 4,321 |
| Dar Es Salam | Camp | 18 | 14 | 32 | 884 | 919 | 1,803 | 1,835 | 515 | 515 | 1,030 | 721 | 692 | 1,413 | 322 | 323 | 645 | 1,034 | 1,081 | 2,115 | 60 | 110 | 170 | 5,373 |
| Ngouboua | Village | 14 | 12 | 26 | 287 | 154 | 441 | 467 | 75 | 75 | 150 | 204 | 201 | 405 | 88 | 88 | 176 | 311 | 184 | 495 | 17 | 26 | 43 | 1,269 |
| Tchoukoutalia | Village | 5 | 1 | 6 | 67 | 30 | 97 | 103 | 29 | 22 | 51 | 52 | 51 | 103 | 33 | 11 | 44 | 73 | 34 | 107 | 1 | 3 | 4 | 309 |
| | | 273 | 122 | 396 | 67,091 | 29,763 | 96,854 | 97,250 | 32,318 | 32,822 | 65,140 | 44,435 | 43,823 | 88,258 | 32,970 | 30,549 | 63,519 | 90,080 | 50,488 | 140,568 | 9,110 | 5,969 | 15,079 | 372,565 |



-Toutes les localités sauf Abgadam ont fait objet de vérification biométrique en 2015 - * : Dénombrement physique effectué en Mai 2014

Source: UNHCR & CNARR

Préparé par l'Unité d'enregistrement

| | | |
|--|---------|---------|
| Total Population enregistrées au niveau 2 (ProGres): | 372,565 | 95.94% |
| Total Population enregistrées au niveau 1: | 6,599 | 1.70% |
| Total Population estimées: | 9,149 | 2.36% |
| Total population concernée par le HCR: | 388,313 | 100.00% |

| Population enregistrée | F | % | M | % | Total | % |
|--------------------------|---------|--------|---------|--------|---------|--------|
| Adultes (18 ans et plus) | 99,190 | 26.62% | 56,457 | 15.15% | 155,647 | 41.78% |
| Mineurs (0 à 17 ans) | 109,723 | 29.45% | 107,194 | 28.77% | 216,918 | 58.22% |
| Femmes chefs de famille | 67,364 | 69.27% | | | 67,364 | 69.27% |
| Mineurs chefs de famille | 273 | 0.28% | 122 | 0.13% | 396 | 0.41% |

Cartographie de la population des personnes concernées par le HCR au TCHAD (A la date du: 30/06/2016)



| Données cumulatives par Sous Délégation | | | |
|---|----------------|----------------|----------------|
| Bureau | # de menages | # de personnes | % pers. |
| SO Iriba | 34,185 | 128,798 | 33.17% |
| SO Farchana | 29,163 | 115,499 | 29.74% |
| SO Gore | 18,698 | 69,045 | 17.78% |
| SO Goz Beida | 15,463 | 62,365 | 16.06% |
| Region du Lac | 2,405 | 6,951 | 1.79% |
| BO Ndjamena | 1,819 | 5,655 | 1.46% |
| Grand Total | 101,733 | 388,313 | 100.00% |

| FO Bagasola | |
|--------------|-------|
| 6,951 | |
| Dar Es Salam | 5,373 |
| Ngouboua | 1,269 |
| Tchoukouta. | 309 |







| SO Iriba | |
|--------------|--------|
| 128,798 | |
| Oure Cassoni | 27,214 |
| Touloum | 22,528 |
| Amnabak | 21,396 |
| Mile | 18,834 |
| Iridimi | 18,324 |
| Kounougou | 17,757 |
| Estimation | 2,745 |

| SO Farchana | |
|-------------|--------|
| 115,499 | |
| Bredjing | 41,819 |
| Farchana | 27,249 |
| Gaga | 23,327 |
| Treguine | 22,189 |
| Estimation | 915 |

| SO Goz Beida | |
|--------------|--------|
| 62,365 | |
| Goz Amir | 31,884 |
| Djabal | 20,738 |
| Kerfi | 1,418 |
| Estimation | 5,489 |
| Abgadam | 2,836 |

| SO Gore | |
|-----------|--------|
| 69,045 | |
| Belom | 19,175 |
| Dosseye | 12,456 |
| Amboko | 8,420 |
| Gondje | 7,833 |
| Moyo | 7,477 |
| Doholo | 2,348 |
| Villages. | 11,336 |

| BO Ndjamena | |
|--------------|-------|
| 5,655 | |
| Ndjamena | 4,321 |
| Mayo Kebi E. | 1,334 |

- Légende**
-  Branch Office
 -  Sub Office
 -  Field Office
 -  Camp
 -  Location
 -  Urban location

Estimation: Population non enregistrée vivant le long des frontières avec le Soudan