

The Inter-Agency Mapping Platform (IAMP) collects basic information of all informal settlements on a bi-monthly basis. This information is used for the coordination of all humanitarian activities in informal settlements. First sweep of 2016 was conducted from February–



3,849¹
Settlements



34,761¹
Tents



198,717¹
Individuals

¹Includes all Settlements less than 4 and more than 4

217

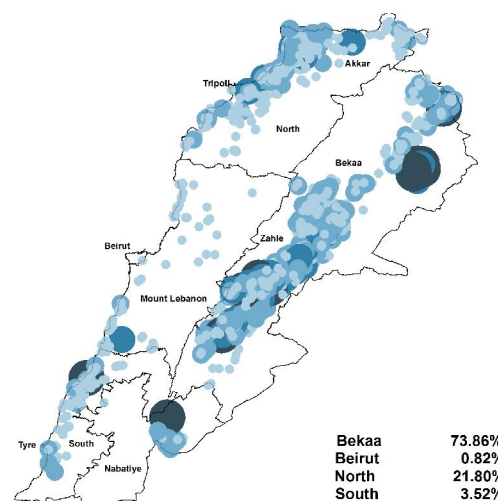
Newly Mapped Sites

9.03

Average Settlement Size

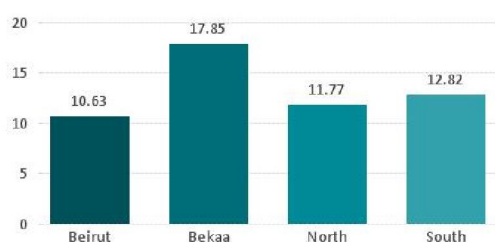
5.72

Average HH size

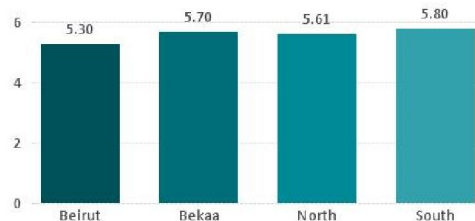


Profile of Active Settlements with more than 4 Tents

Average Tents Per Site



Individuals Per Tent



1,992
Settlements



31,510
Tents



178,973
Individuals



Profile of Active Settlements with Less than 4 tents



1,857
Settlements

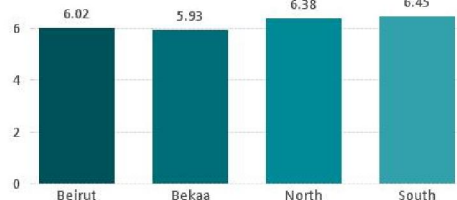


3,251
Tents

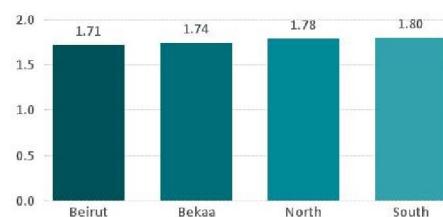


19,744
Individuals

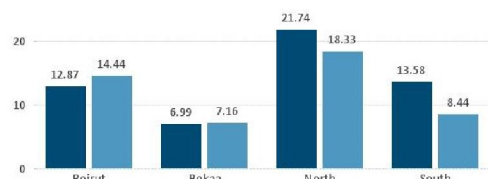
Individuals Per Tent



Average Tents Per Site



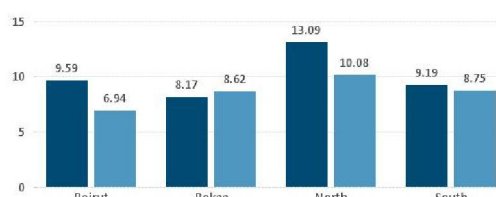
Individuals Per Water Tank



Active Settlements

Less than 4 Settlements

Individuals Per Latrine



WASH Overview

22,266
Latrines



23,673
1,000L Water Tanks



Primary water source varies depending on the area. In Bekka, the majority rely on water trucking. In South, the majority rely on wells. In North, the majority relies on Boreholes. In Beirut/ Mt. Lebanon, the majority is split between water network and boreholes.

