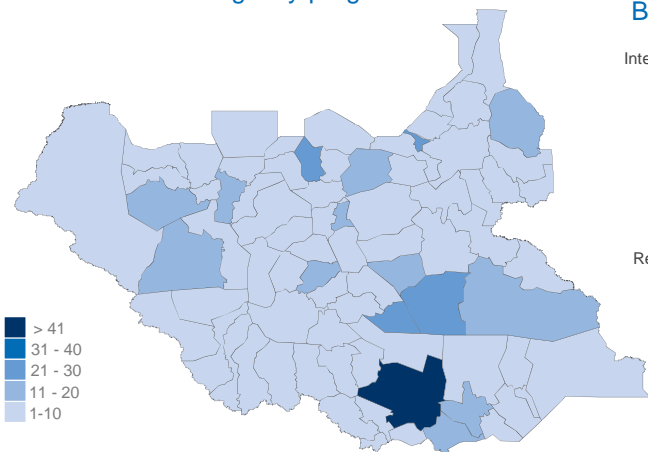
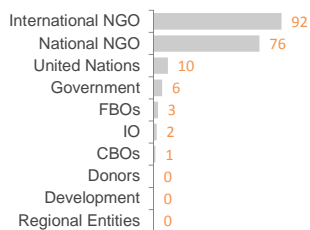


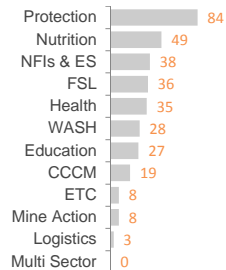
**190** Organisations responding with emergency programs



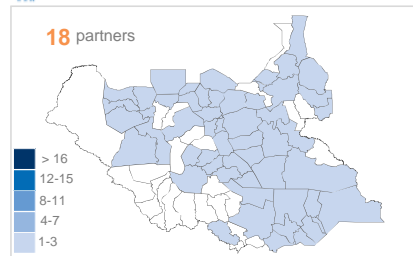
**By organization type**



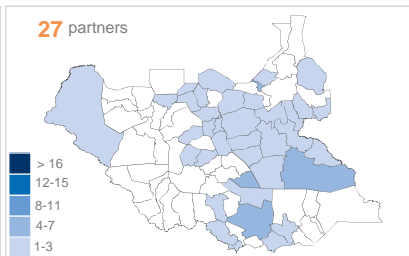
**By cluster**



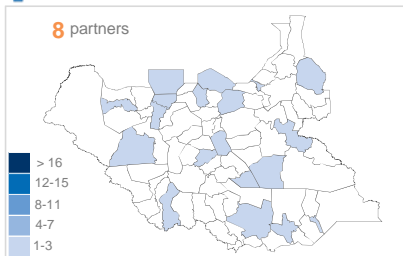
**CCCM**



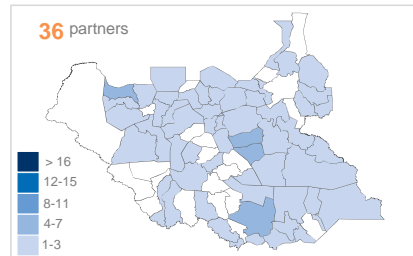
**Education**



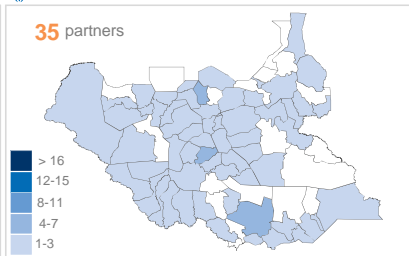
**ETC**



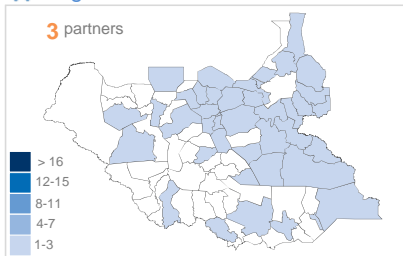
**FSL**



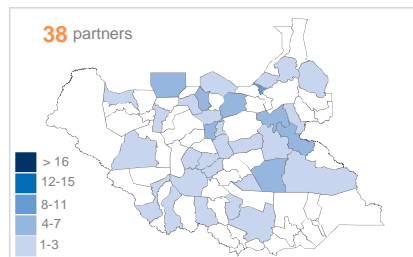
**Health**



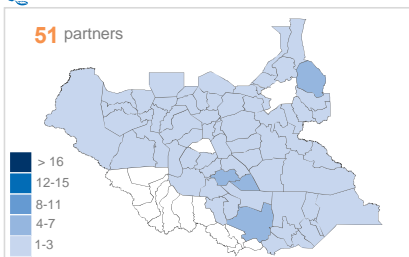
**Logistics**



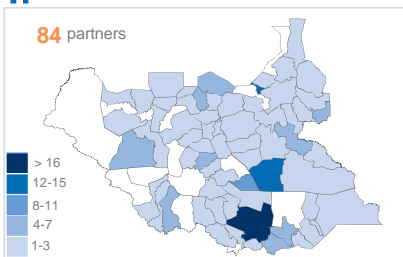
**NFIs & ES**



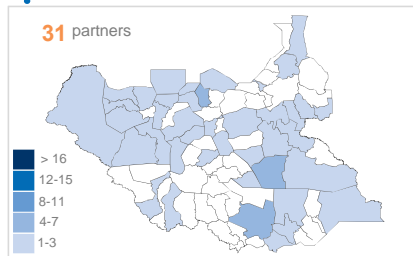
**Nutrition**



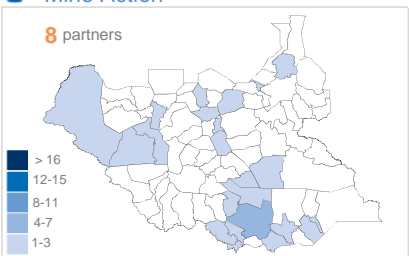
**Protection**



**WASH**



**Mine Action**



**Multi Sector**



South Sudan: Operational Presence (3W: Who does What, and Where)  
[as of 25 Nov 2015]



State	County	Total Orgs.	CCCM	Education	ETC	FSL	Health	Logistics	Mine Action	Nutrition	Protection	Shelter & NFI	WASH
Central Equatoria	Juba	54	2	7	1	8	8	2	5	6	18	4	7
	Kajo-keji	6				3	3				3		
	Lainya	4				0			2		2		1
	Morobo	3		1		0			1				1
	Terekeka	6	2	1		0			1	1	1		2
	Yei	13	1	1		3	3	1	2		4		
<b>Central Equatoria Total</b>		<b>58</b>	<b>3</b>	<b>8</b>	<b>1</b>	<b>6</b>	<b>9</b>	<b>2</b>	<b>7</b>	<b>8</b>	<b>20</b>	<b>4</b>	<b>6</b>
Eastern Equatoria	Budi	7	1			2	2		1	1	3		1
	Ikotos	8	1			1	1			1	4		1
	Kapoeta East	10	1			3	3	1		2	1		
	Kapoeta North	5	1			0				1	2		
	Kapoeta South	8	1		1	1	1	1	1	1	1		
	Lafon	4	1			0				1			
	Magwi	21	1	2		4	4		3	3	8		4
Torit	20	1	1	1	3	3	1	3	1	6		1	
<b>Eastern Equatoria Total</b>		<b>37</b>	<b>2</b>	<b>2</b>	<b>1</b>	<b>3</b>	<b>7</b>	<b>2</b>	<b>4</b>	<b>6</b>	<b>13</b>	<b>0</b>	<b>3</b>
Jonglei	Akobo	13	1	2	1	2	2	2		4	6	8	4
	Ayod	11	1	1		1	1	2		3	2		3
	Bor South	32	2	4	1	4	4	3	2	3	14	5	4
	Canal/Pigi	7	1	1		1	1	2		1	1		
	Duk	12	1	1		2	2			2	2	2	1
	Fangak	20	2	1	1	1	1	2	1	4	4	5	1
	Nyirrol	14	1	3		1	1	2		2	4	8	4
	Pibor	18	1	5		0		2		4	3	3	
	Pochalla	10		2		0		2		1	3		
	Twic East	15	1	1		1	1	1		3	3		1
Uror	11	3	2		0		2		1	4	3	3	
<b>Jonglei Total</b>		<b>69</b>	<b>6</b>	<b>11</b>	<b>3</b>	<b>12</b>	<b>10</b>	<b>3</b>	<b>2</b>	<b>17</b>	<b>23</b>	<b>19</b>	<b>9</b>
Lakes	Awerial	30	2	6	3	3	3	2	1	5	12	2	7
	Cueibet	6	1	1		3	3			2	1	1	
	Rumbek Centre	19	2	1	1	5	5	3		4	6	3	
	Rumbek East	7	1			2	2			2	3	1	
	Rumbek North	3				2	2				1		
	Wulu	4	1			1	1			2		1	
	Yirol East	5	1			4	4			3			
Yirol West	9	1			4	4			6	1			
<b>Lakes Total</b>		<b>48</b>	<b>6</b>	<b>8</b>	<b>3</b>	<b>5</b>	<b>7</b>	<b>3</b>	<b>1</b>	<b>13</b>	<b>18</b>	<b>5</b>	<b>4</b>
Northern Bahr el Ghazal	Aweil Centre	17	1			4	4	2		3	3		3
	Aweil East	9	1			1	1			2	1		1
	Aweil North	14	1			0				4	3	2	
	Aweil South	5	1			2	2			3			
	Aweil West	8	1		1	2	2			4			
<b>Northern Bahr el Ghazal Total</b>		<b>32</b>	<b>1</b>	<b>0</b>	<b>1</b>	<b>9</b>	<b>6</b>	<b>2</b>	<b>0</b>	<b>10</b>	<b>5</b>	<b>2</b>	<b>4</b>
Unity	Abiemnhom	5	1	1		1	1			1	1		1
	Guit	5	1			0		1		1	1		
	Koch	12	1	3		1	1	1	1	2	3	4	
	Leer	15	1	2		2	2	1	1	2	4	4	
	Mayendit	10	1	1		1	1	1		2	1	5	1
	Mayom	6	1	1		1	1	1		1	2	1	
	Panyijjar	13	1	2	1	2	2	2	1	2	3	3	1
	Pariang	11	1	2	1	1	1	1		2	5	1	2
Rubkona	29	2	4	3	6	6	3	1	3	7	5	5	
<b>Unity Total</b>		<b>43</b>	<b>7</b>	<b>7</b>	<b>5</b>	<b>7</b>	<b>10</b>	<b>3</b>	<b>2</b>	<b>11</b>	<b>13</b>	<b>11</b>	<b>10</b>
Upper Nile	Baliet	3	1			1	1				2		2
	Fashoda	11	1	1		0		2		2	2	3	1
	Longochuk	5	1			0		2		1	1		1
	Luakpiny/Nasir	7		2		1	1	2		2	2		1
	Maban	16	1	2	1	2	2	2		7	3	2	2
	Maiwut	12	3	1		1	1	2		1	5		2
	Malakal	32	2	5	1	4	4	3	1	3	17	9	5
	Manyo	2				0				1			
	Melut	10	1			0		3	1	3	4	1	6
	Panyikang	4				0		2		1			
Renk	6	1			2	2	2		2	3		1	
Ulang	11		2		1	1	2		1	2	3		
<b>Upper Nile Total</b>		<b>56</b>	<b>6</b>	<b>10</b>	<b>2</b>	<b>9</b>	<b>7</b>	<b>3</b>	<b>2</b>	<b>13</b>	<b>30</b>	<b>10</b>	<b>7</b>
Warrap	Gogrial East	1				1	1			1			
	Gogrial West	15			1	4	4	1	1	2	4	2	1
	Tonj East	4		1		1	1			2	1		1
	Tonj North	7	1			1	1	1		1	1		1
	Tonj South	5				3	3			2			1
Twic	9	1	1	1	2	2			2	2		3	
<b>Warrap Total</b>		<b>26</b>	<b>1</b>	<b>1</b>	<b>2</b>	<b>4</b>	<b>5</b>	<b>2</b>	<b>1</b>	<b>7</b>	<b>7</b>	<b>2</b>	<b>3</b>
Western Bahr el Ghazal	Jur River	10	1			0			1	2	2		1
	Raga	4		1		1	1		1	1			
	Wau	23	1		1	4	4	2	1	3	6	2	1
<b>Western Bahr el Ghazal Total</b>		<b>29</b>	<b>1</b>	<b>1</b>	<b>1</b>	<b>6</b>	<b>4</b>	<b>2</b>	<b>1</b>	<b>7</b>	<b>7</b>	<b>2</b>	<b>2</b>

**South Sudan: Operational Presence (3W: Who does What, and Where)**  
[as of 25 Nov 2015]



State	County	Total Orgs.	CCCM	Education	ETC	FSL	Health	Logistics	Mine Action	Nutrition	Protection	Shelter & NFI	WASH
Western Equatoria	Ezo	4				3	3				2	1	3
	Ibba	2				2	2						
	Maridi	5				2	2				1	1	
	Mundri East	8				3	3		1	3	1	1	
	Mundri West	4		1		0				2	1		
	Mvolo	3				0				2	1		
	Nagero	1				1	1						
	Nzara	6				3	3				1		2
	Tambura	3				3	3						1
	Yambio	14			1	3	3	1			7	3	2
<b>Western Equatoria Total</b>		<b>26</b>	0	1	1	3	6	2	1	6	10	4	4
<b>Abyei</b>	Abyei region	9	1		1			1		1	1	5	1

Updated: 08 Dec 2015

Suggestions: [imusouth@un.org](mailto:imusouth@un.org), [darmawati@un.org](mailto:darmawati@un.org)

Designations and geography used on these maps do not imply endorsement by the United Nations

Sources: Clusters and partners.

More information: <http://southsudan.humanitarianresponse.info>

**is your data missing from this document?**

Please contact your cluster information management officer and submit the filled 5Ws form

# SOUTH SUDAN: Operational Presence (3W: Who does What, Where)

(Ongoing activities as of 25 November 2015)



State	County	Total Orgs.	CCCM	Education	ETC	Health	Logistics	Mine Action	Nutrition	Protection	Shelter & NFI	WASH	FSL
Central Equatoria	Juba	54		AVSI, IBIS, INTERSOS, NRC, UNICEF, WC-Holland, WTI	WFP	ACROSS, BRAC, HLSS, IMC, MAGNA, MoH, OVCI, WHO	Logs, UNHAS	DCA, G4S, MAG, MTI, UNMAS	AFOD, Concern, IMC, MoH, OVCI, UNASS	ALARM, CCC, HI, HAI, IPCS, IRC, Internews, NP, NRC, ONAD, OVCI, SFCG, SCA, TdH, UNICEF, UNDP, UNHCR, WC	IOM, LCED, Medair, NRC	ACTED, IRW, NPA, Oxfam, PAH, PIN, THESO	BRAC, GAA, MT, SPEDP, WVI
	Kajo-keji	6				ARC, MoH, WHO				IPCS, MoH, SCA			NPA
	Lainya	4						DDG, NPA		IPCS, Plan			
	Morobo	3		SPEDP				DDG					GAA, SPEDP
	Terekeka	6	AFOD, IOM	SPEDP				UNMAS	AFOD	SCA			NPA, SPEDP
Yei	13	ACTED	WC-Holland			ACROSS, MoH, WHO	UNHAS	DDG, NPA		IPCS, SFCG, UNHCR, WC			BRAC, NPA
Eastern Equatoria	Budi	7	HLSS			AFOD, CORDAID		DDG	AFOD	PACT, SSANSA, SSLS			
	Ikotos	8	HLSS			AVSI			AFOD	CARE, PACT, SSANSA, SSLS			NPA
	Kapoeta East	10	HLSS			ARC, MoH, WHO	UNHAS		CHD, SCI	MoH			ARD, Caritas
	Kapoeta North	5	HLSS						SCI	MAGNA, SSANSA			ARD
	Kapoeta South	8	HLSS		WFP	ARC	UNHAS	MAG	CHD	MoH			ARD
	Lafon	4	HLSS						SCI				0 ARD
	Magwi	21	UNHCR	Plan, WC-Holland			ARC, IHO, MoH, WHO		G4S, MAG, MTI	CHD, IHO, SCI	CARE, CSWYO, HLSS, MoH, PACT, SFCG, WC, YAASO		
Torit	20	UNHCR	WC-Holland	WFP		CORDAID, MoH, WHO	UNHAS	G4S, MAG, MTI	SCI	CARE, CSWYO, SARRA, SFCG, UNDP, WC		Plan	NPA
Jonglei	Akobo	13	ACTED	NH, SCI	SCI	IMC, NH	Logs, UNHAS		IMC, NH, Oxfam-GB, SCI	IMC, INTERSOS, NH, NP, Oxfam-GB, SCI	ACTED, INTERSOS, MCDA, NH, Plan, ROSS, RRA, SCI	NH, UNICEF, PACT, Plan	NH, Oxfam-GB, SCI
	Ayod	11	INTEROS	CMD		COSV	Logs, UNHAS		COSV, RMF, WVI	INTEROS, SCA		CMD, PAH, CMD	CRS, CMD, SCI
	Bor South	32	ACTED, IOM	INTEROS, NRC, SCI, UNICEF	WFP	HLSS, MoH, SMC, WHO	IOM, Logs, UNHAS	G4S, MAG	HCO, Oxfam-GB, SCI	CINA, Healthnet_TPO, HDC, IHO, IOM, Internews, INTEROS, NP, Oxfam-GB, PANDA, SCI, SFCG, UNICEF, UNHCR	ACTED, CRS, HDC, INTEROS, UNHCR	CRS, IAS, OI, PAH	CRS, CASI, NPA, SCI
	Canal/Pigi	7	SSOPO	CAD		NH	Logs, UNHAS		NH	NH			FCDI, NPA
	Duk	12	ACTED	C-and-D		JDF, SMC			JDF, JAM	CARE, CINA	LWF, NRC		CARE, CRS, CMD, LWF, SCI
	Fangak	20	HCO, HTC	WTI	WL	HCO	Logs, UNHAS	MAG	CMA, HCO, Medair, NH	CRADA, CADA, CAD, NH	IOM, Medair, PAH, SI, SALF	FH	FCDI, NPA, SPEDP
	Nyirrol	14	INTEROS	CMD, INTEROS, SCI		CMA	Logs, UNHAS		Oxfam-GB, SCI	INTEROS, NP, Oxfam-GB, SCI	ACTED, INTEROS, MCDA, MSF, NH, Plan, RRA, SCI	CMD, FH, Oxfam, PACT	CMD, Oxfam-GB, SCI
	Pibor	18	INTEROS	ACRD, CAD, INTEROS, NH, WTI				Logs, UNHAS		JAM, KHI, Plan, RMF	HDC, INTEROS, UNHCR		CRS, SCI, VSF-0 S
	Pochalla	10		ACRD, HCO				Logs, UNHAS		IMC	CAD, HDC, VSF-G		CRS, NPA, SCI

# SOUTH SUDAN: Operational Presence (3W: Who does What, Where)

(Ongoing activities as of 25 November 2015)



State	County	Total Orgs.	CCCM	Education	ETC	Health	Logistics	Mine Action	Nutrition	Protection	Shelter & NFI	WASH	FSL
	Twic East	15	ACTED	C-and-D		JDF	UNHAS		HCO, JAM, Tearfund	CARE, CINA, Oxfam-GB		CARE	CARE, CRS, LWF, NPA, SCI
	Uror	11	CARE, HCO, HTC	HCO, INTERSOS			Logs, UNHAS		Tearfund	CARE, HCO, INTERSOS, NP	INTEROSOS, PAH, SCI		CRS, SCI
Lakes	Awerial	30	ACTED, Internews	FCA, NH, NRC, Plan, SCI, WTI	Emergency.lu, ER, WFP	CCM, HLSS, IMC	Logs, UNHAS	DCA	CCM, Help-e.V, IMC, MSF-CH, Plan	ACTED, CINA, GSS, HLSS, HDC, IMC, Internews, PACT, SCI, SAADO, UNHCR, UNFPA	HDC, NRC	AWODA, CRS, HELP, IRC, OI, Plan, UNICEF	ARUDA, CRS
	Cueibet	6	AVSI	AVSI		BRAC, CUAMM, HLSS			BRAC, Plan	HLSS	Plan		AVSI, NPA
	Rumbek Centre	19	CUAMM, Plan	UNICEF	WFP	BRAC, CUAMM, IMC, MoH, WHO	IOM, Logs, UNHAS		BRAC, CUAMM, ECS, Plan	CEPO, DRAD, FFJ, NP, SFCG, UNHCR	AAHI, Plan, UNHCR		
	Rumbek East	7	Plan			BRAC, CUAMM			BRAC, Plan	DRAD, NP, UNHCR	Plan		NPA
	Rumbek North	3				BRAC, CUAMM				DRAD			
	Wulu	4	Plan			BRAC			Plan, SCI		Plan		Oxfam-GB
	Yirol East	5	CCM			BRAC, CCM, MoH, WHO			CCM, Help-e.V, MoH				
	Yirol West	9	CUAMM			BRAC, CUAMM, MoH, WHO			BRAC, CDOR, CCM, CUAMM, Help-e.V, Plan	IRC			
Northern Bahr el Ghazal	Aweil Centre	17	IOM			IRC, MC, MoH, WHO	Logs, UNHAS		ACF-USA, BRAC, MC	AGDIP, NRC, UNDP		AWODA, Tearfund, UNICEF	DRC, FLDA, GAA
	Aweil East	9	IOM			IRC			ACF-USA, BRAC	NRC		Tearfund	Tearfund, VSF-S
	Aweil North	14	IOM						BRAC, Concern, MSF-Spain, PIN	Healthnet_TPO, NP, NRC	DRC, RRC		DCA, DRC, GAA, PIN, SPEDP
	Aweil South	5	IOM			ARC, IRC			BRAC, IRC, WVI				
	Aweil West	8	IOM		WFP	Concern, MC			BRAC, Concern, MC, PIN				GAA, PIN
Unity	Abiemnhom	5	AHA	WTI		CARE			CARE	WUNDA		SP	
	Guit	5	CARE				UNHAS		Concern	VSF-S			SPEDP, VSF-S
	Koch	12	IRC	INTEROSOS, WTI, WR		WR	UNHAS	G4S	WR, WVI	IRC, NP, VSF-S	IOM, Medair, UNICEF, WR		VSF-S, WR
	Leer	15	NRC	INTEROSOS, WTI		NH, UNIDO	UNHAS	G4S	MSF-H, NH	FiA, UNHCR, UNIDO*, VSF-S	CORDAID, Medair, SP, UNICEF		UNIDO, VSF-S
	Mayendit	10	NRC	INTEROSOS		UNIDO	Logs		SP, UNIDO	VSF-S	CORDAID, Medair, SP, UNICEF, WR	SP	VSF-S
	Mayom	6	CARE	PCO		CARE	UNHAS		CARE	CARE, VSF-S	SP		VSF-S
	Panyijiar	13	IOM	Mercy-Corps, WTI	IRC	IRC, UNIDO	Logs, UNHAS	DDG	IRC, MSF-H	IRC, UNIDO*, VSF-S	CORDAID, IOM, Mercy-Corps		CORDAID, GAA, VSF-S
Pariang	11	AHA	LWF, WTI	UNHCR	AHA	UNHAS		CARE, SP	AHA, CARE, IRC, NP, UNHCR	SP		DRC, VSF-S	

# SOUTH SUDAN: Operational Presence (3W: Who does What, Where)

(Ongoing activities as of 25 November 2015)



State	County	Total Orgs.	CCCM	Education	ETC	Health	Logistics	Mine Action	Nutrition	Protection	Shelter & NFI	WASH	FSL
Upper Nile	Rubkona	29	DRC, IOM	INTERSOS, Mercy-Corps, UNICEF, WTI	Emergency.lu, ER, WFP	IOM, IRC, Medair, MoH, WHO, WR	IOM, Logs, UNHAS	G4S	CARE, Concern, MSF-H	DRC, IOM, Internews, NP, UNHCR, UNIDO*, VSF-S	Concern, Mentor-Initiative, PAH, UNICEF, WVI	CARE, Concern, IOM, PAH, SI	VSF-S
	Baliet	3	IOM			GOAL				AMA, GOAL			
	Fashoda	11	IOM	FYF			Logs, UNHAS		ICRC, WVI	WOCO, UNHCR	RRM, UNICEF, WFP	WVI	
	Longochuk	5	AHA				Logs, UNHAS		RI	RI			NPA, RI
	Luakpiny/Nasir	7		ADRA, UNKEA		NH	Logs, UNHAS		MSF-H, UNKEA	NH, UNHCR			NH
	Maban	16	ACTED	LWF, SCI	UNHCR	IMC, Medair	Logs, UNHAS		IMC, Medair, MSF-B, MSF-H, RI, SP, WVI	MMTT, SCI, UNHCR	HDC, UNHCR		DRC, RI
	Maiwut	12	CARE, HCO, HTC	ADRA		GOAL	Logs, UNHAS		GOAL	ADRA, CARE, CRO, SCPD, UNIDO*			NPA, RI
	Malakal	32	DRC, IOM	FYF, INTERSOS, UNICEF, WC-Canada, WTI	WFP	IMC, IOM, MoH, WHO	IOM, Logs, UNHAS	G4S	IMC, MSF-Spain, WVI	CHORM, DRC, HI, HDC, IMC, IOM, Internews, INTERSOS, MSF-E, NP, SSSCO, WOCO, UNICEF, UNHCR, UNFPA, UNYDA, WVI	HDC, IMC, IOM, Medair, RRM, SSUDA, UNICEF, WFP, WVI	CARE, IOM, SI, UNICEF, WVI	Oxfam-GB, SI
	Manyo	2							WVI				SSUDA
	Melut	10	DRC				IOM, Logs, UNHAS	MMTT	GOAL, MSF-Spain, WVI	DRC, GOAL, MMTT, UNHCR	WVI	CAFOD, GOAL, Oxfam, WVI, IOM, NCA	DRC, WVI
	Panyikang	4					Logs, UNHAS		IMC				FCDI
	Renk	6	IOM			IOM, Medair	Logs, UNHAS		Medair, WVI	IOM, MMTT, Medair		Medair	
	Ulang	11		CMD, UNKEA		GOAL	Logs, UNHAS		GOAL	CAO, NP	HDC, Medair, UNHCR		
	Warrap	Gogrial East	1				WVI			WVI			
Gogrial West		15			UNHCR	Dorcas, MoH, WHO, WVI	UNHAS	G4S	ACF-USA, WVI	KUADA, NRC, PACT, UNHCR	NCA, RRC		PCO, SSGID, WVI
Tonj East		4		PCO		CCM			CCM, WVI	SFCG			
Tonj North		7	IOM			WVI	UNHAS		WVI	TOCH			FLDA, PCO, SSGID, WVI
Tonj South		5				CCM, MoH, WHO			CCM, WVI				SSGID
Western Bahr el Ghazal	Twic	9	IOM	PCO	WFP	CCM, WVI			GOAL, MSF-CH	ARARD, NRC		GOAL, WVI, GOAL	WVI
	Jur River	10	IOM					G4S	JIA, NWB	Healthnet_TPO, SAWA			Cordaid, GA, PCO, VSF-G
	Raga	4		AFOD		IMC		G4S	AFOD				
Western Equatoria	Wau	23	IOM		WFP	IMC, MoH, TRI, WHO	Logs, UNHAS	G4S	COSV, NWB, PSI	Healthnet_TPO, SFCG, UCDC, UNDP, UNHCR, WDG	IOM, UNMISS	SSRC	MT, Oxfam-GB, PCO
	Ezo	4				MoH, WHO, WVI				CMMB, WVI	WVI		
	Ibba	2				MoH, WHO							
	Maridi	5				MoH, WHO				HI	UNICEF		BRAC
	Mundri East	8				CUAMM, MoH, WHO		DDG	ACEM, CUAMM, MaCDA	MAYA	WVI		
Mundri West	4		MRDA					ACEM, MaCDA	MAYA				

# SOUTH SUDAN: Operational Presence (3W: Who does What, Where)

(Ongoing activities as of 25 November 2015)



State	County	Total Orgs.	CCCM	Education	ETC	Health	Logistics	Mine Action	Nutrition	Protection	Shelter & NFI	WASH	FSL
Western Equatoria	Mvolo	3							ACEM, Medair	MRDA			
	Nagero	1				JIA							
	Nzara	6				IMC, MoH, WHO				CMMB			BRAC, STO
	Tambura	3				JIA, MoH, WHO							
	Yambio	14			UNICEF	MoH, WHO, WVI	UNHAS			CAA, CMMB, SFCG, SSANSA, UNDP, UNHCR, WVI	UNHCR, UNMISS, WVI	INTERSOS, UNICEF	BRAC, STO
Abyei	Abyei Region	9	IOM		WFP		UNHAS		GOAL	UNHCR	Caritas, CORDAID, IOM, Mercy-Corps, RRC	GOAL	CORDAID

Updated: 09 Dec 2015

Source: Clusters and Partners

[Is your data missing from this document?](#)

OCHA South Sudan 9 Dec 2015

Suggestions: [darmawati@un.org](mailto:darmawati@un.org)/[imusouth@un.org](mailto:imusouth@un.org) More information: <http://southsudan.humanitarianresponse.info>

Please contact cluster information management officer and submit the filled 5W form.

Designations and geography used on these maps do not imply endorsement by the United Nations