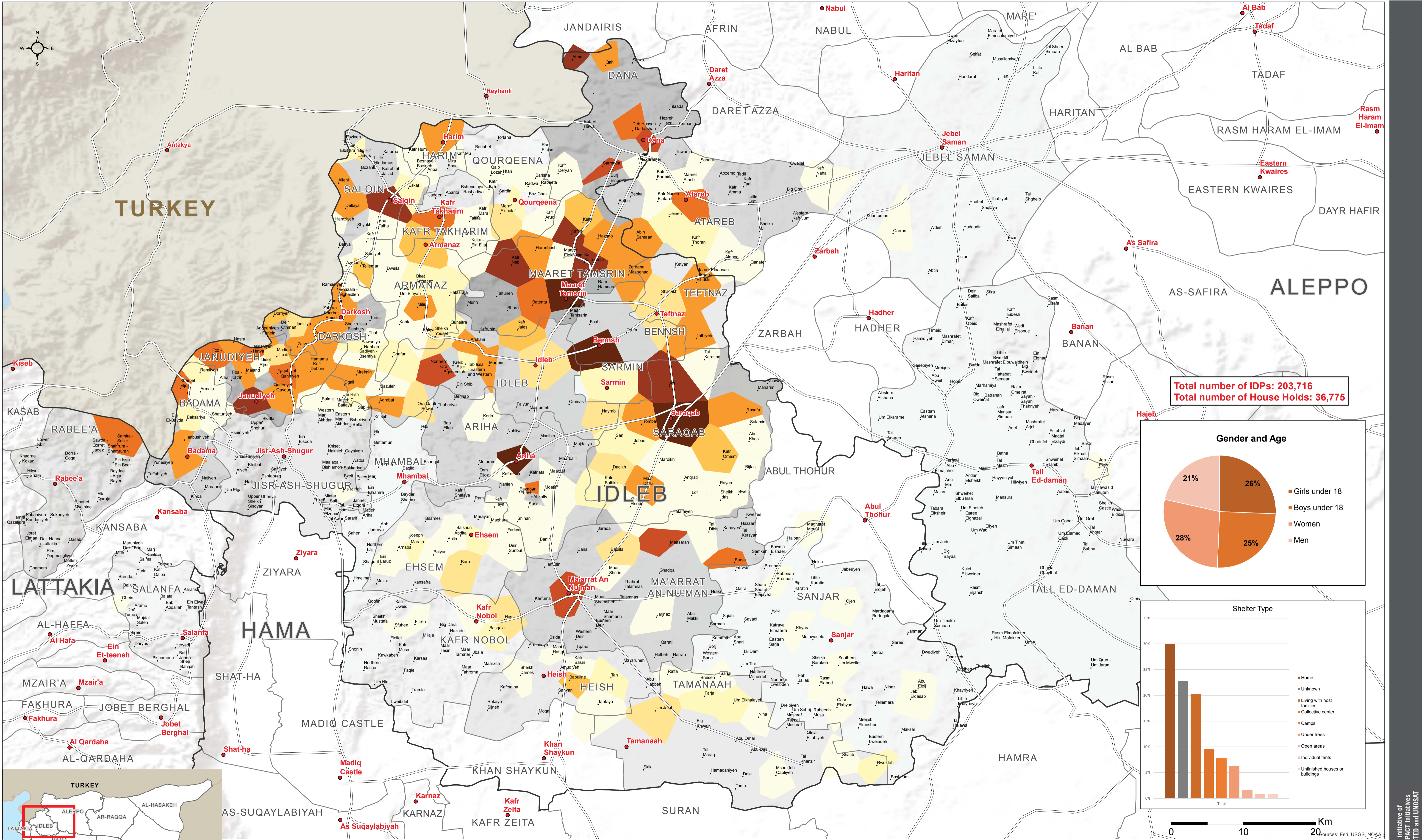
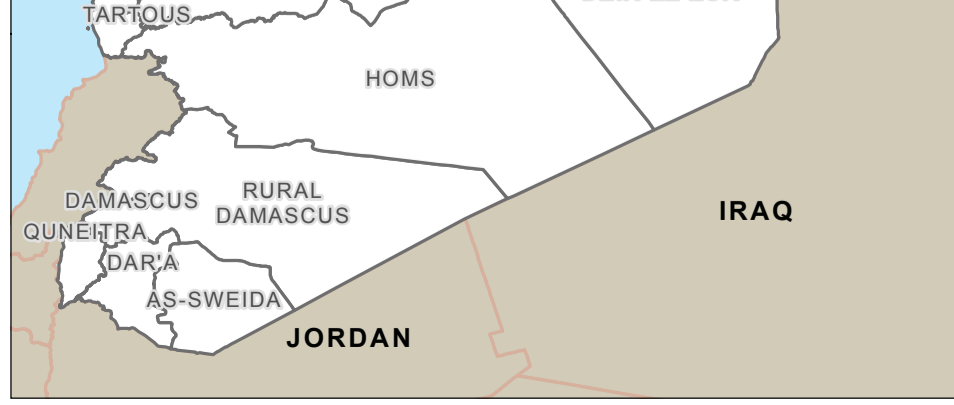
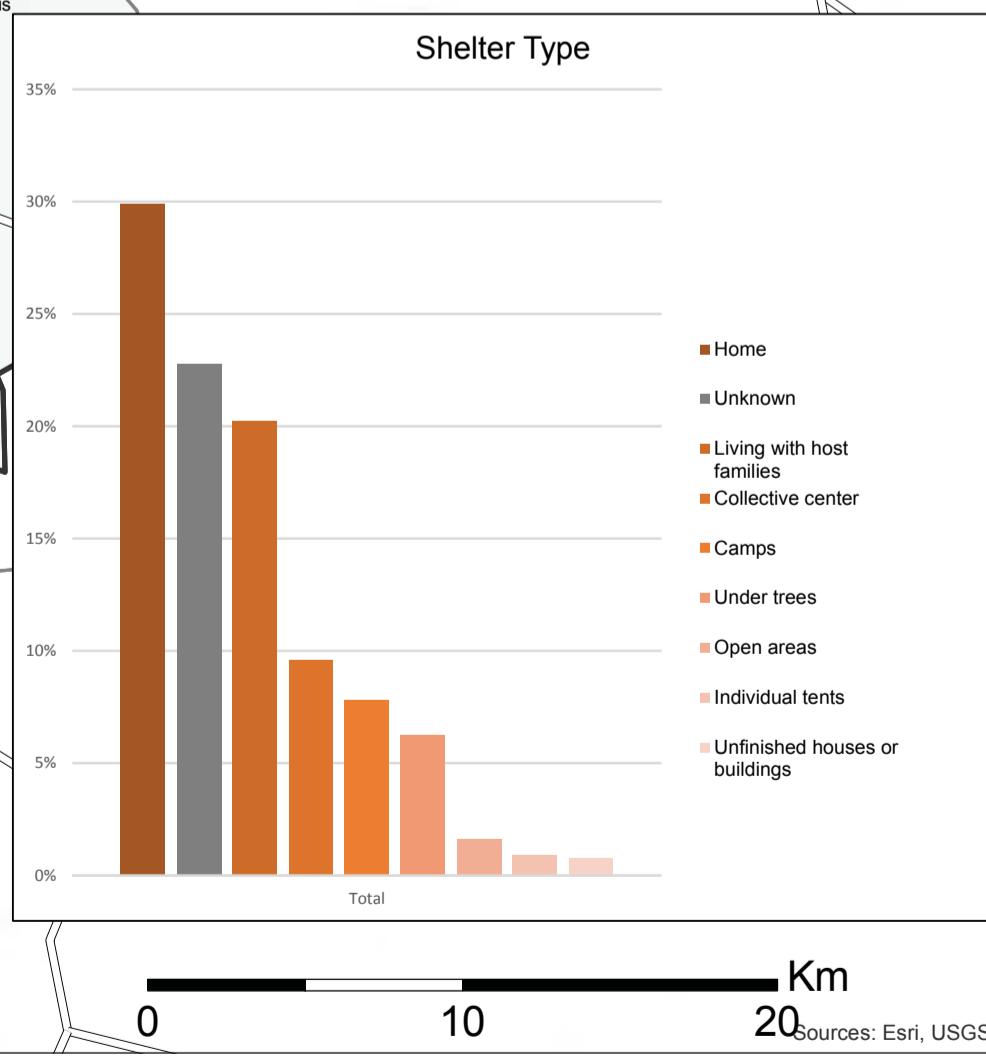
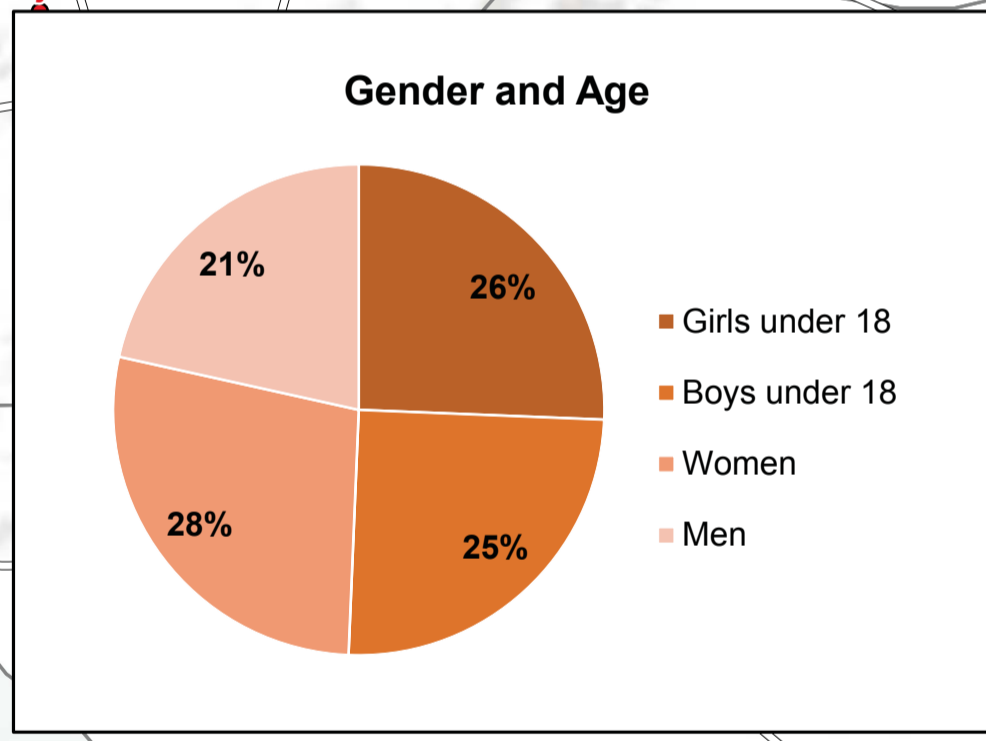


SYRIA - IDLEB

IDP Locations - As of 6th November 2015



Total number of IDPs: 203,716
Total number of House Holds: 36,775



Legend:

- Communities
- Sub-district capitals
- Roads
- Governorate boundary
- Sub-district boundary

Estimate Number of IDPs per Community

5 - 250	751 - 1000	3001 - 4000
251 - 500	1001 - 2000	4001 - 6500
501 - 750	2001 - 3000	6501 - 11886

Notes: Polygons representing IDP numbers are generated by the ArcToolbox tool "Create Thiessen Polygons" utilising the OCHA Populated Places dataset SYR_Adm4. The polygons created are a spatial representation of a community not an actual boundary of a community. Total number of IDPs at a Sub-District level are represented by the grey scale. Communities without a pcode are NOT represented on this map.

Data sources:
OCHA COD: Geographic Boundaries
DIVA GIS: Roads
CCCM IM: Community-Level IDP Data
REACH: Community Polygon

Coordinate System: GCS WGS 1984
File:
REACH_CCCM_SYR_Idleb_IDP_Tracking_20151111_A1

Note: Data, designations and boundaries contained on this map are not warranted to be error-free and do not imply acceptance by the REACH partners, associated, donors mentioned on this map.