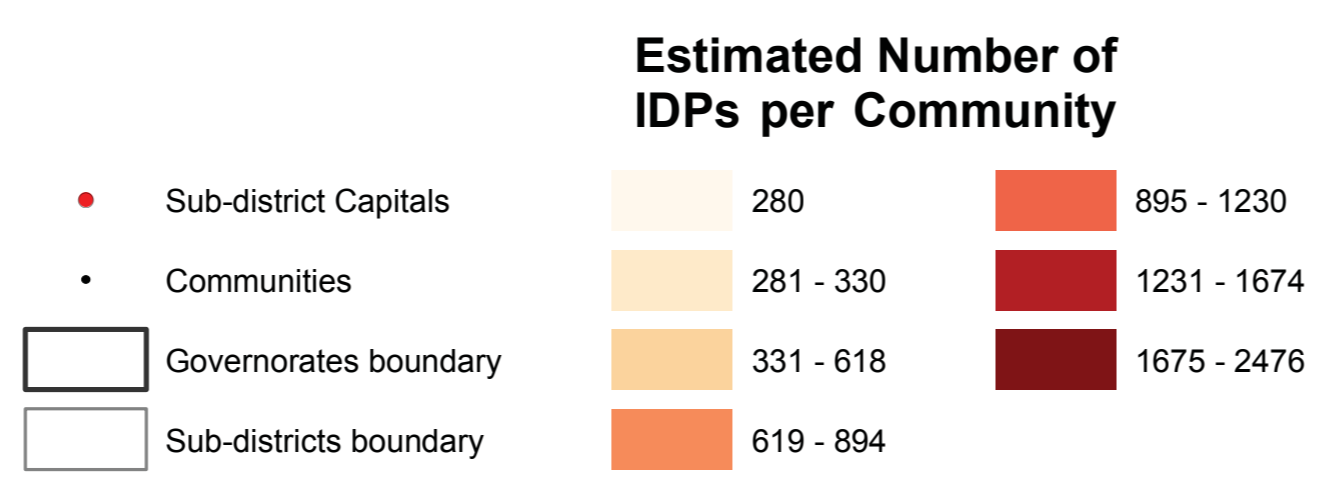
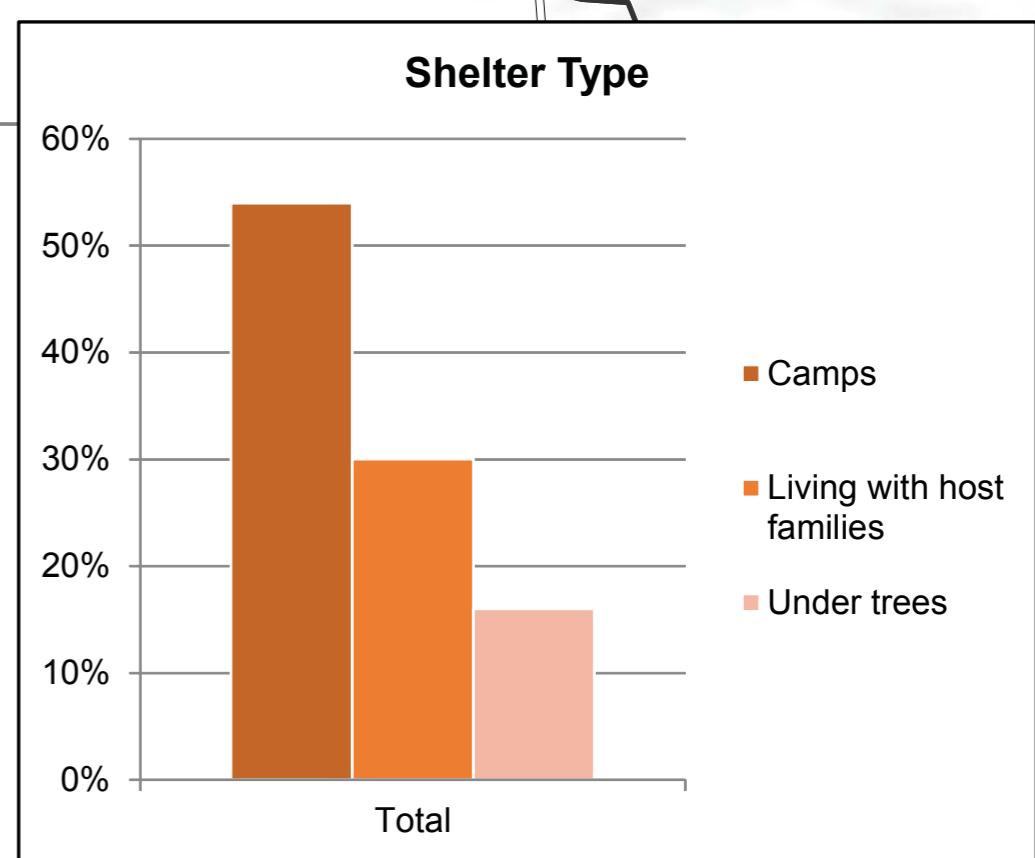
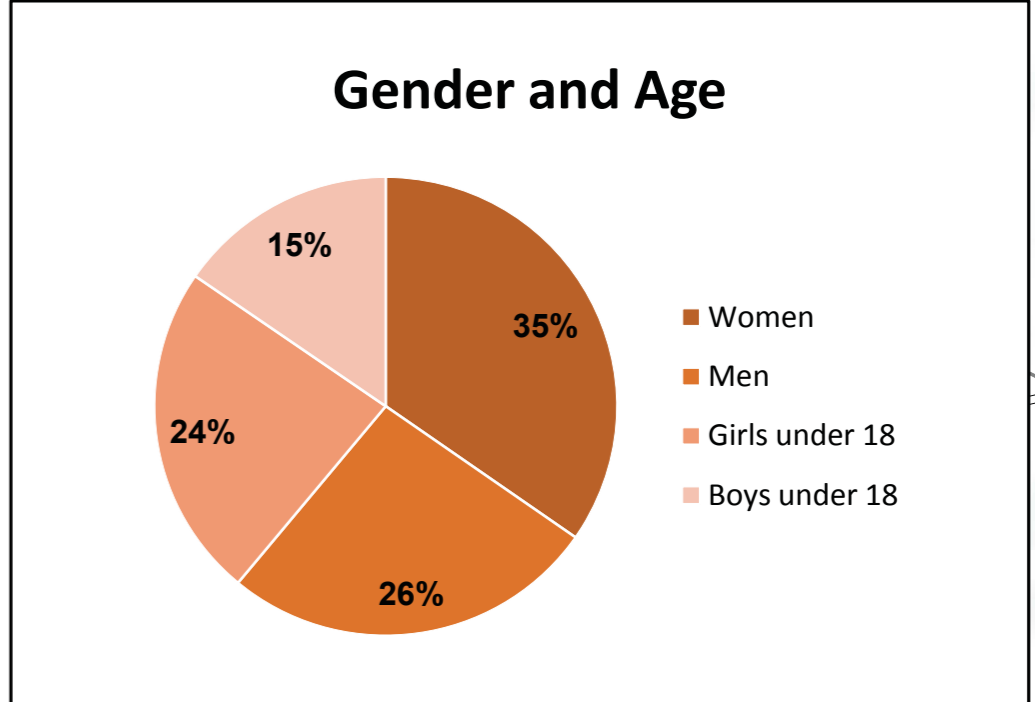


Total number of IDPs: 7,688
Total number of households: 1,543



Data sources:
OCHA COD: Geographic Boundaries
DIVA GIS: Roads
CCCM IM: Community-Level IDP Data
REACH: Community Polygons

Coordinate System:
File: 20151201_REACH_CCCM_SYR_Lattakia_IDP_Tracking
Contact: mena.reach@impact-initiatives.org

Map Notes: The polygons surrounding each community are generated by the ArcToolbox tool "Create Thiessen Polygons" utilising the OCHA Populated Places dataset SYR_Adm4. These polygons do not represent the physical boundaries of each community, but rather are a spatial representation of their areas of influence. The total number of IDPs at a subdistrict level is represented by the grey scale. Communities without a P-code are not represented on this map.

Note: Data, designations and boundaries contained on this map are not warranted to be error-free and do not imply acceptance by the REACH partners, associates or donors mentioned on this map.