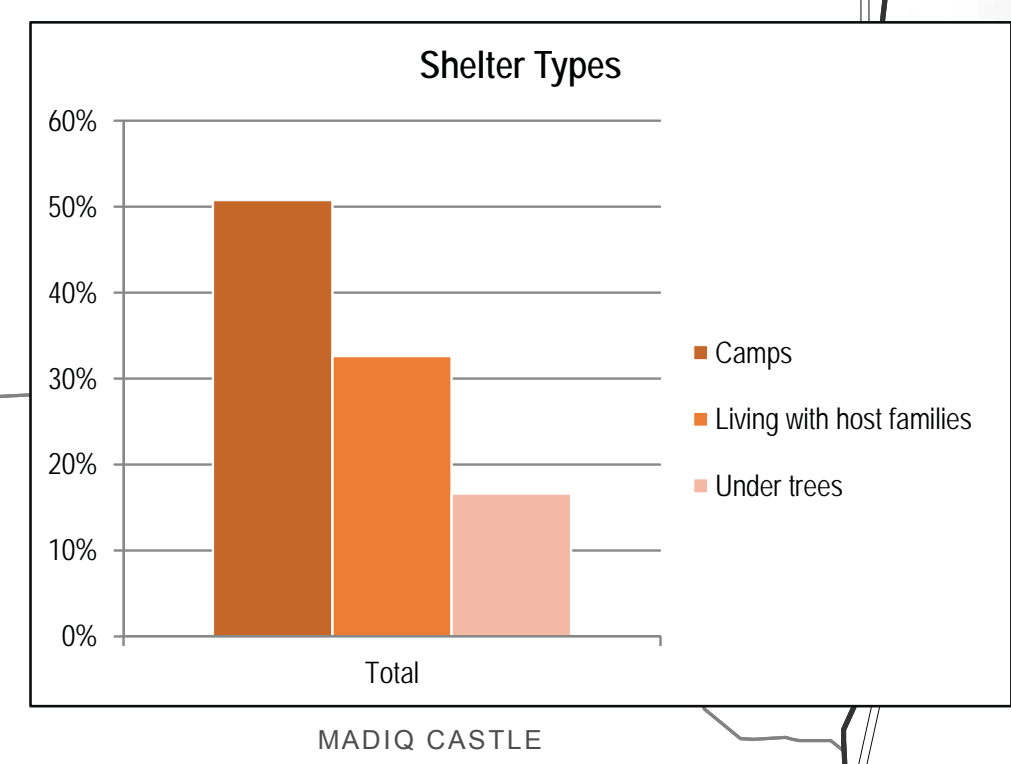
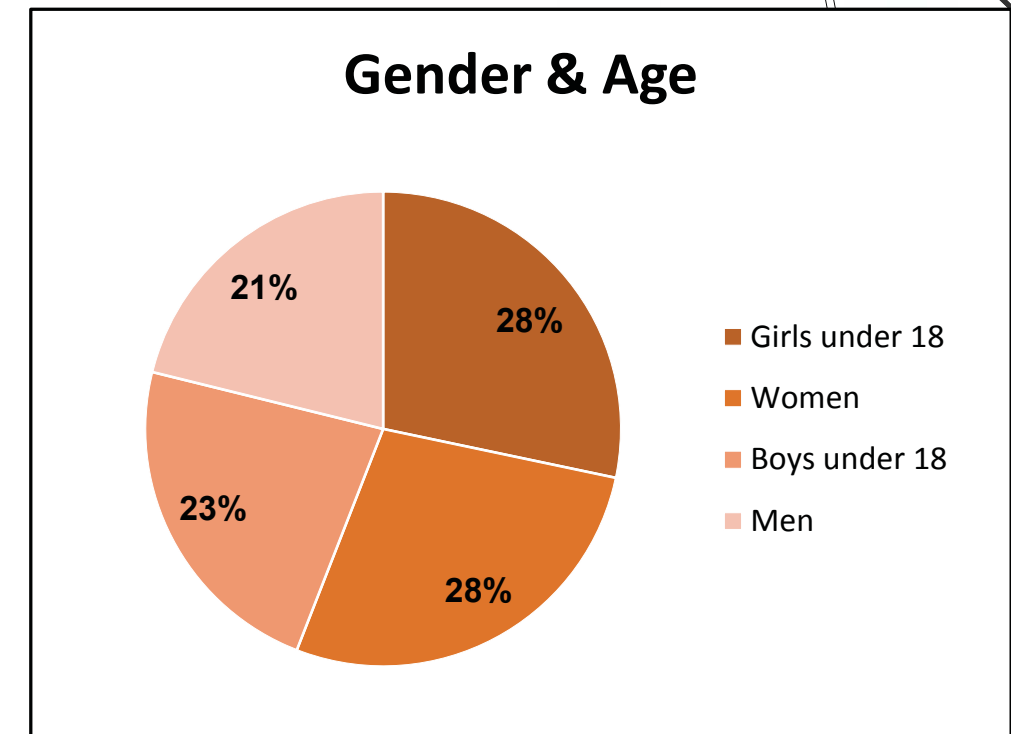
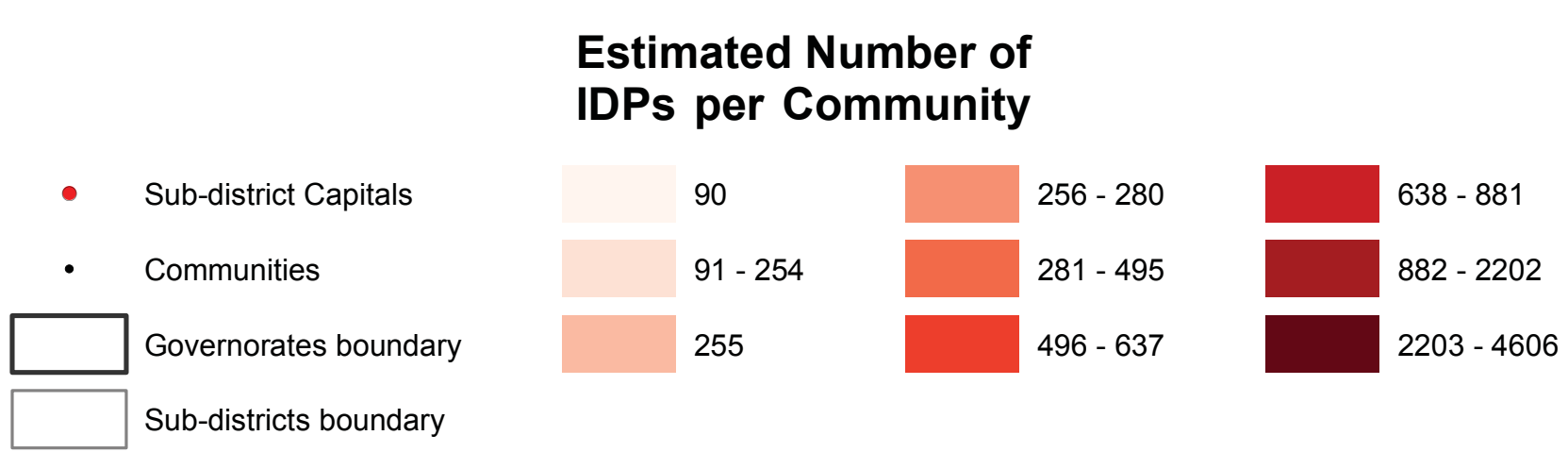


Total number of IDPs: 11,245  
Total number of households: 2,079



Sources: Esri, USGS, NOAA



Data sources:  
OCHA COD: Geographic Boundaries  
DIVA GIS: Roads  
CCCM IM: Community-Level IDP Data  
REACH: Community Polygons

Coordinate System:  
File: 20151212\_REACH\_CCCM\_SYR\_Lattakia\_IDP\_Tracking  
Contact: mena.reach@impact-initiatives.org

Map Notes: The polygons surrounding each community are generated by the ArcToolbox tool "Create Thiessen Polygons" utilising the OCHA Populated Places dataset SYR\_Adm4. These polygons do not represent the physical boundaries of each community, but rather are a spatial representation of their areas of influence. The total number of IDPs at a subdistrict level is represented by the grey scale. Communities without a P-code are not represented on this map.

Note: Data, designations and boundaries contained on this map are not warranted to be error-free and do not imply acceptance by the REACH partners, associates or donors mentioned on this map.